

CPS 7506/1 - Map

32.628658°S

32.628658°S

119.419993°E

119.627941°E








119.419993°E

119.627941°E

32.741299°S

32.741299°S

Legend

-  Cadastre
-  Cadastre (Search)
-  Clearing Instruments Proposals
-  Imagery
-  Roads
-  Local Government Authority



(Approximate when reproduced at A4)

GDA 94 (Lat/Long)

Geocentric Datum of Australia 1994

..... Date



GOVERNMENT OF
WESTERN AUSTRALIA
WA Crown Copyright 2017