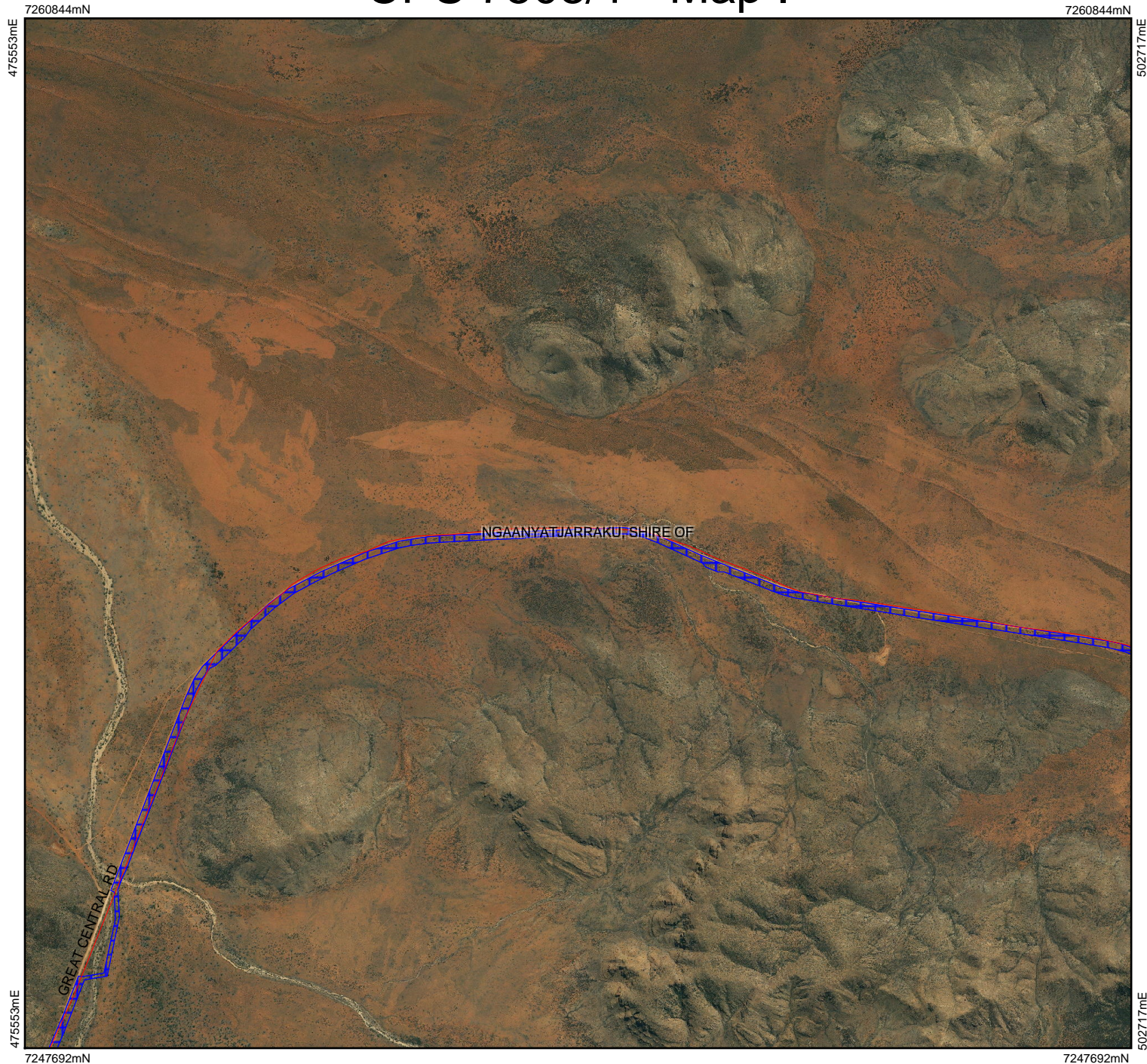





CPS 7508/1 - Map I



Legend

-  Clearing Instruments Proposals
-  Imagery
-  Local Government Authority



1:50,000

(Approximate when reproduced at A4)

UTM Zone 52S

World Geodetic System 1984

..... Date



GOVERNMENT OF
WESTERN AUSTRALIA
WA Crown Copyright 2017