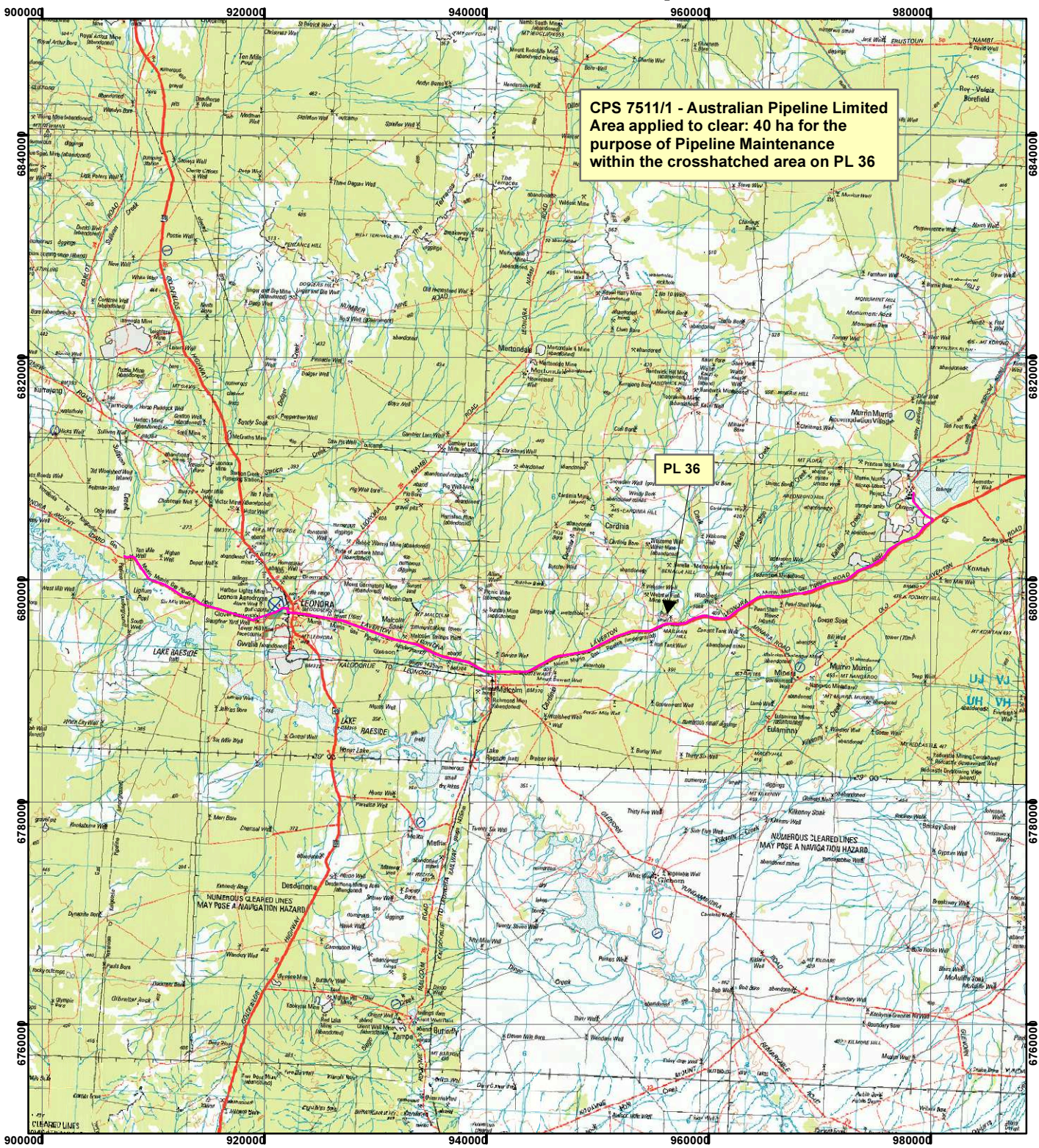


CPS 7511/1 - Australian Pipeline Limited






CPS 7511/1 - Australian Pipeline Limited
 Area applied to clear: 40 ha for the
 purpose of Pipeline Maintenance
 within the crosshatched area on PL 36

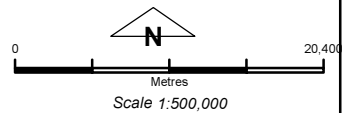
PL 36

NUMEROUS CLEARED LINES
 MAY POSE A NAVIGATION HAZARD.

NUMEROUS CLEARED LINES
 MAY POSE A NAVIGATION HAZARD.

Legend

-  Clearing Instruments
-  <all other values>
- ACT_ABBREV**
-  PPA69



Geocentric Datum Australia 1994

Note: the data in this map have not been projected. This may result in geometric distortion or measurement inaccuracies.

..... Date

Officer with delegated authority under Section 20 of the Environmental Protection Act 1986

Information derived from this map should be confirmed with the data custodian acknowledged by the agency acronym in the legend.

