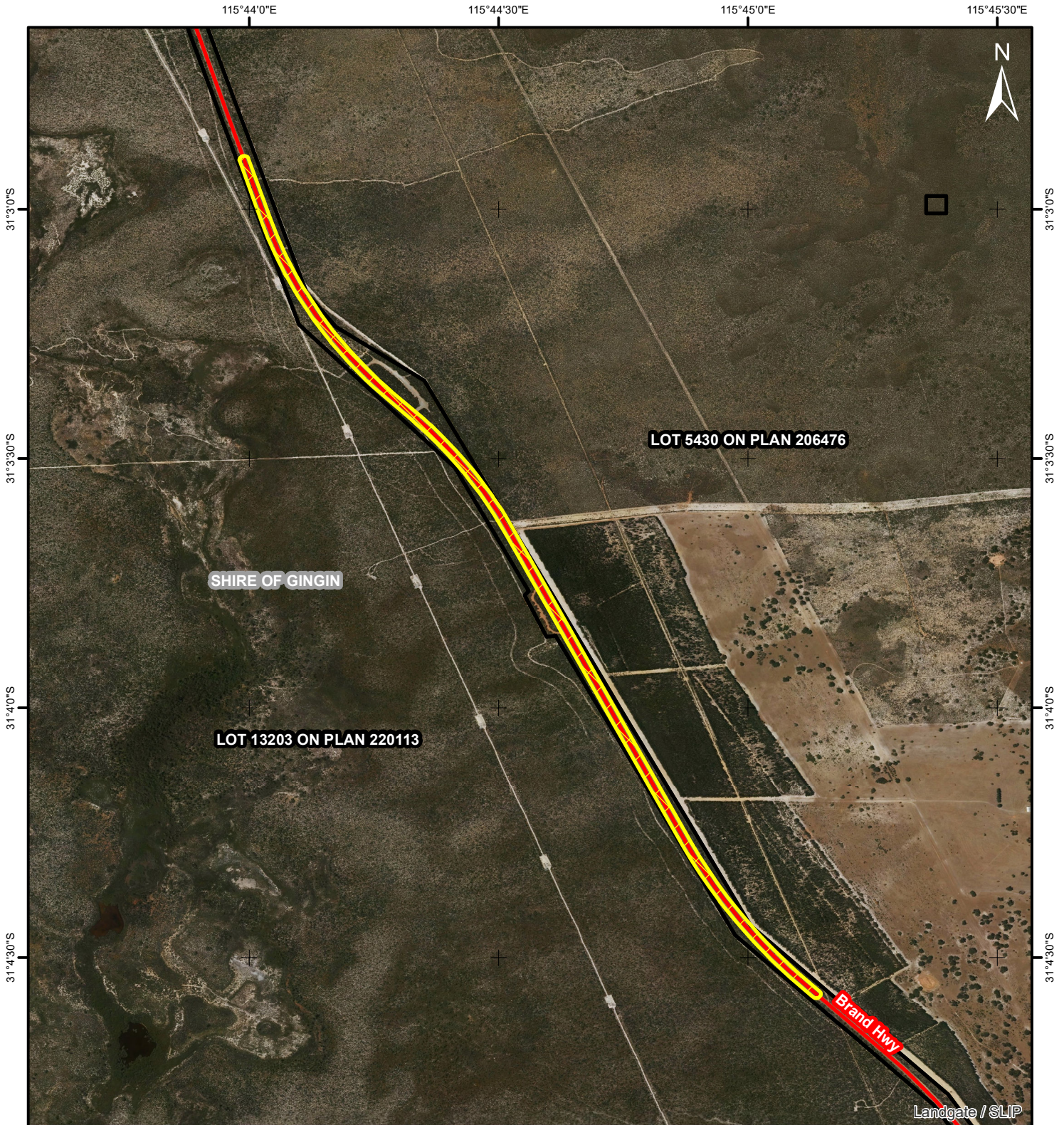






# Draft Plan 7533/1b



## Legend

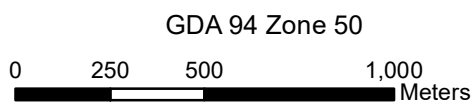
-  Areas approved to clear
-  Roads
-  Cadastre, Land Tenure
-  Local Government Authorities

## Landgate\_Subscription\_ImageryWANow

### RGB

-  Red: Band\_1
-  Green: Band\_2
-  Blue: Band\_3

Officer with delegated authority under section 20 of the Environmental Protection Act 1986



GDA 94 Zone 50

1:20,000



GOVERNMENT OF  
WESTERN AUSTRALIA  
WA Crown Copyright 2018