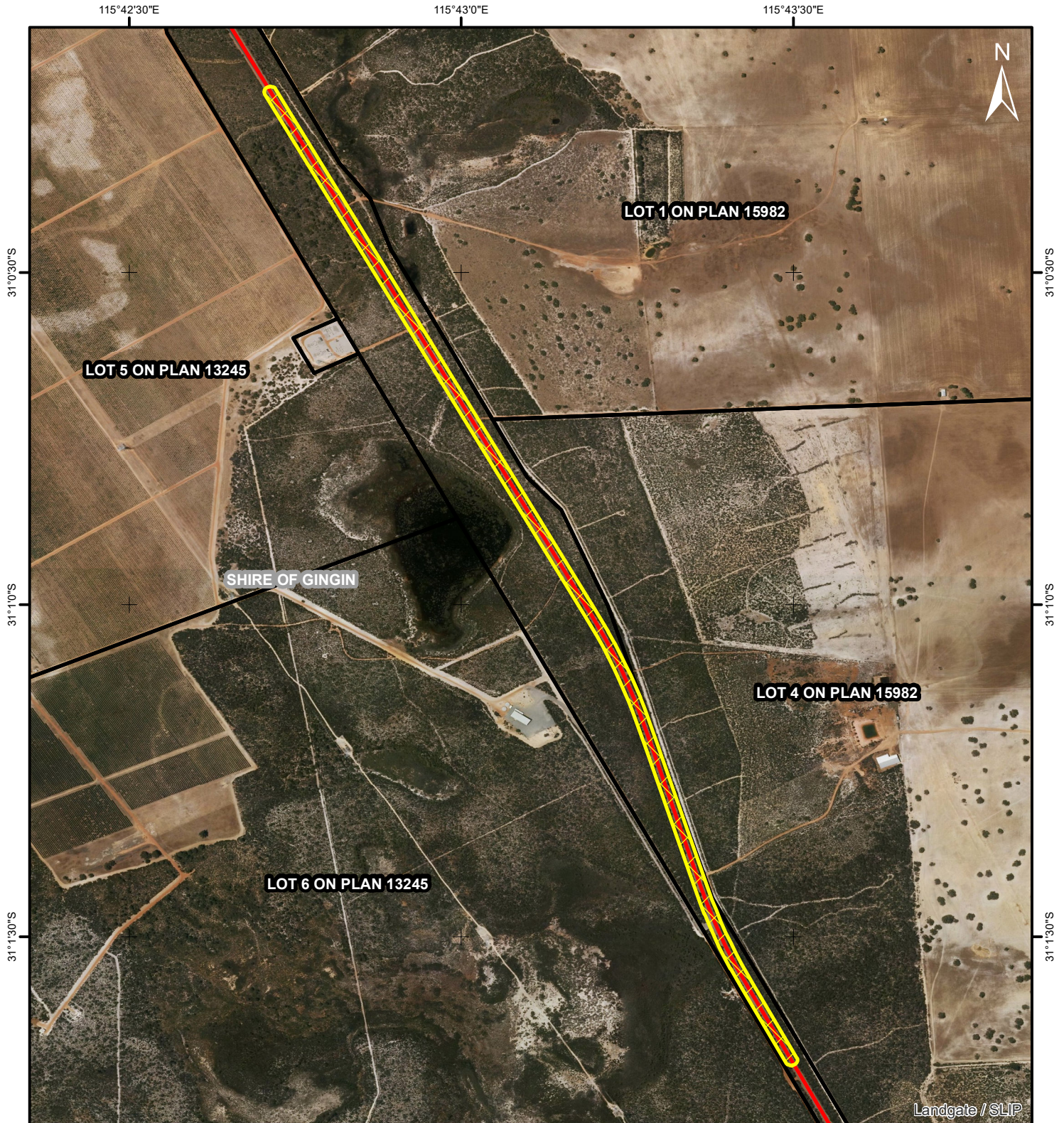



# Draft Plan 7533/1d



## Legend

 Areas approved to clear


 Roads

 Cadastre, Land Tenure


 Local Government Authorities

Landgate\_Subscription\_Imagery\WAnow

## RGB

 Red: Band\_1

 Green: Band\_2

 Blue: Band\_3

Officer with delegated authority under section 20 of the Environmental Protection Act 1986

GDA 94 Zone 50  
0 250 500 1,000 Meters

1:15,000



GOVERNMENT OF  
WESTERN AUSTRALIA  
WA Crown Copyright 2018