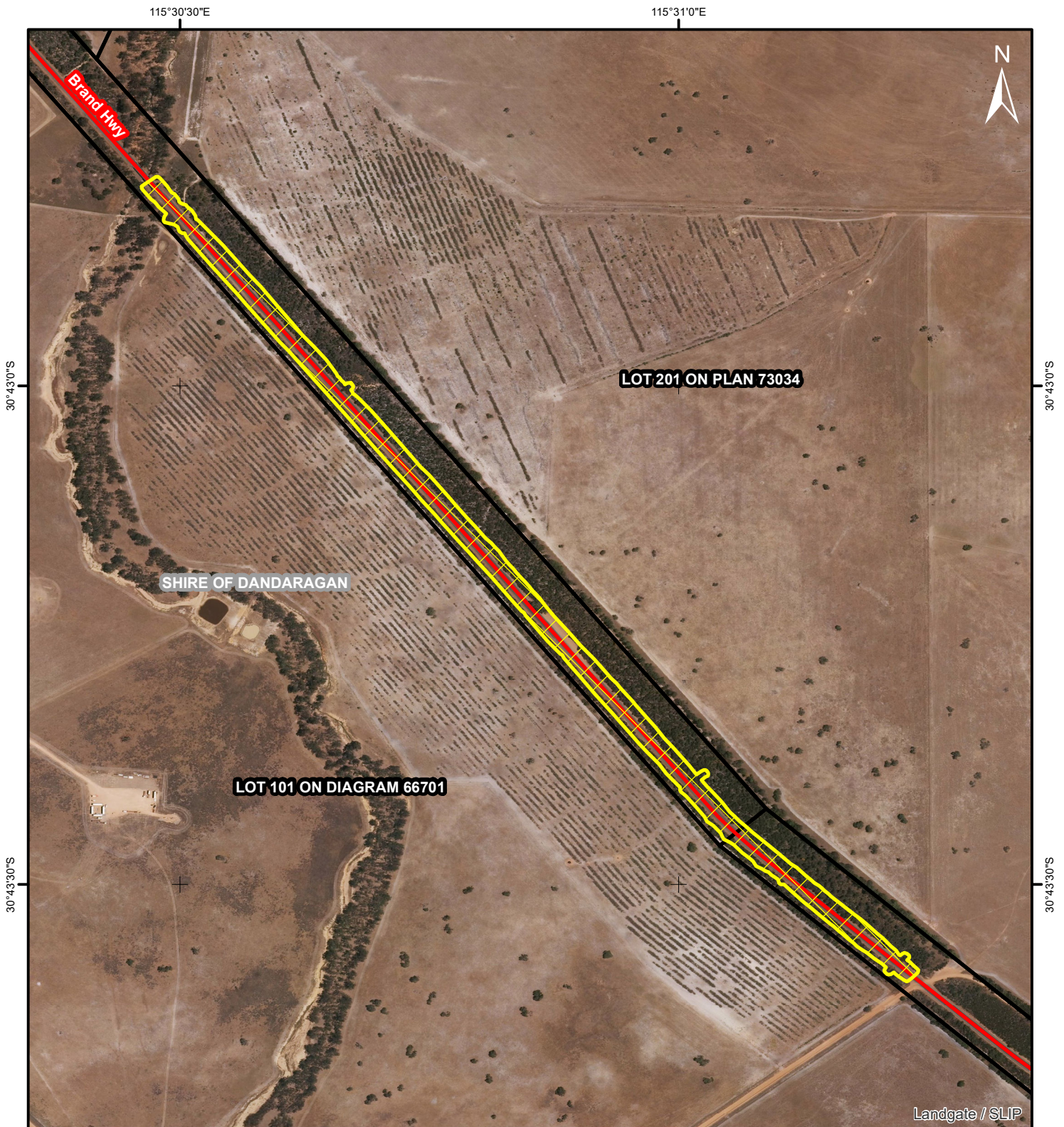



Draft Plan 7533/1h



Legend

 Areas approved to clear


 Roads

 Cadastre, Land Tenure


 Local Government Authorities

Landgate_Subscription_Imagery\WANow

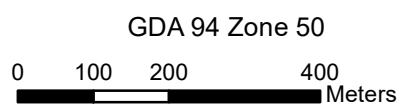
RGB

 Red: Band_1

 Green: Band_2

 Blue: Band_3

Officer with delegated authority under section 20 of the Environmental Protection Act 1986



1:10,000



GOVERNMENT OF
WESTERN AUSTRALIA
WA Crown Copyright 2018