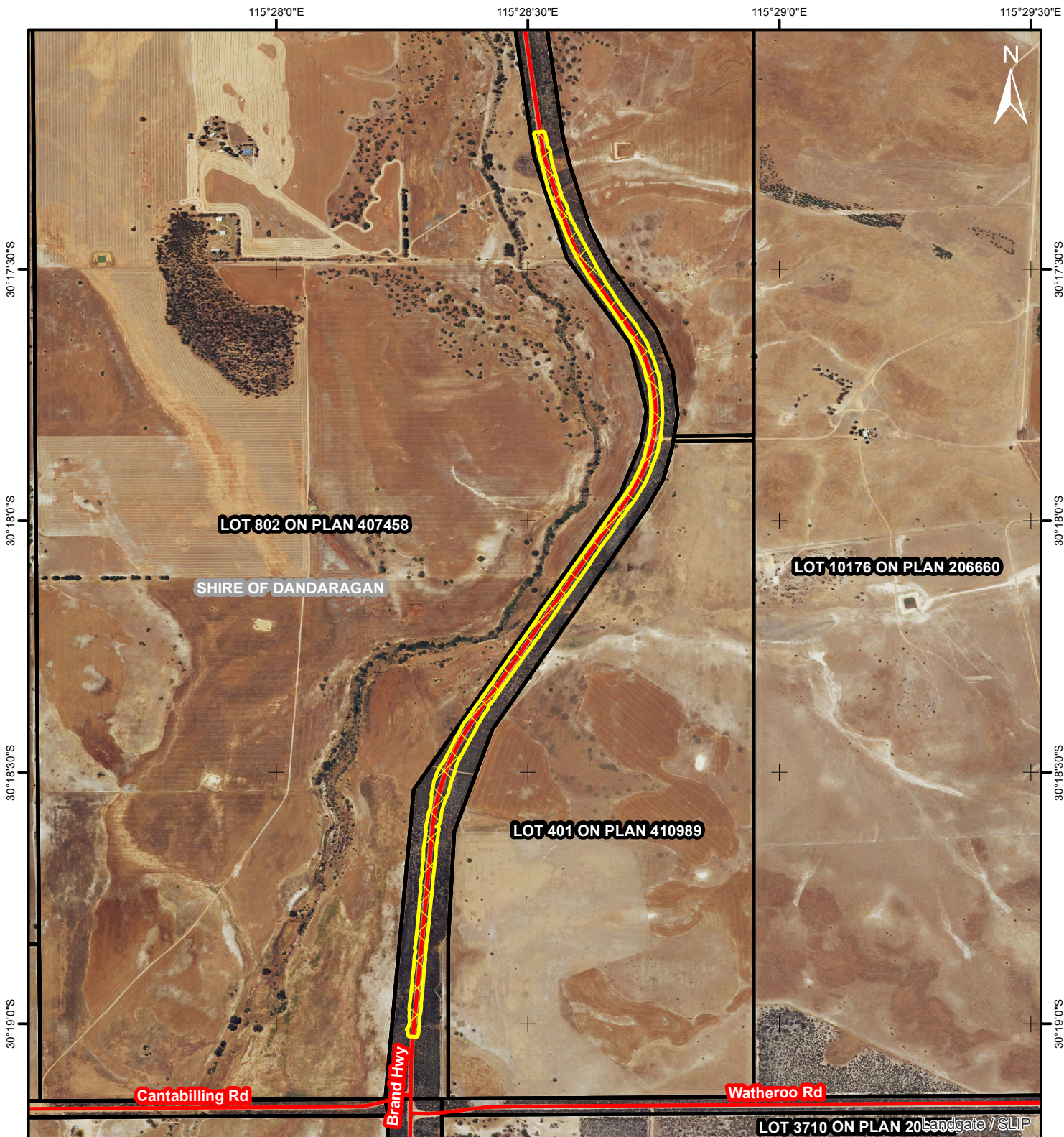






Draft Plan 7533/1m



Legend

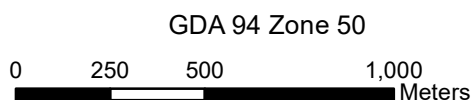
-  Areas approved to clear
-  Roads
-  Cadastre, Land Tenure
-  Local Government Authorities

Landgate_Subscription_ImageryWANow

RGB

-  Red: Band_1
-  Green: Band_2
-  Blue: Band_3

Officer with delegated authority under section 20 of the Environmental Protection Act 1986



1:20,000



GOVERNMENT OF
WESTERN AUSTRALIA
WA Crown Copyright 2018