

## Shire of Goomalling

### Goomalling / Meckering Rd – Record Photos of Verge Vegetation Assessment for Clearing Permit – from SLK 0.28 to 8.00

Assessment by Rod Munns on 14<sup>th</sup> December 2016.

Photos of Vegetation Sections Proposed to be Cleared to Maximum 3.0m width -  
mainly one side – RHS (west and south side).



Vegetation Area GM1 – Photo P1 at SLK 0.28



Vegetation Area GM1 – Photo P2 at SLK 0.44



Vegetation Area GM2 – Photo P3 at SLK 0.62



Vegetation Area GM2 – Photo P4 at SLK 0.76



Vegetation Area GM2 – Photo P5 at SLK 0.88



Vegetation Area GM2 – Photo P6 at SLK 1.04



Vegetation Area GM3 – Photo P7 at SLK 1.20



Vegetation Area GM3 – Photo P8 at SLK 1.32



Vegetation Area GM4 – Photo P9 at SLK 1.37



Vegetation Area GM5 – Photo P10 at SLK 1.54



Vegetation Area GM5 – Photo P11 at SLK 1.64



Vegetation Area GM5 – Photo P12 at SLK 1.76



Vegetation Area GM5 – Photo P13 at SLK 1.92



Vegetation Area GM5 – Photo P16 at SLK 1.98



Vegetation Area GM6 – Photo P14 at SLK 1.92



Vegetation Area GM6 – Photo P15 at SLK 1.99



Vegetation Area GM7 – Photo P17 at SLK 1.97



Vegetation Area GM7 – Photo P19 at SLK 2.12



Vegetation Area GM7 – Photo P20 at SLK 2.24



Vegetation Area GM8 – Photo P18 at SLK 2.04



Vegetation Area GM9 – Photo P21 at SLK 2.36



Vegetation Area GM9 – Photo P22 at SLK 2.48



Vegetation Area GM9 – Photo P23 at SLK 2.60



Vegetation Area GM10 – Photo P24 at SLK 2.63



Vegetation Area GM11 – Photo P25 at SLK 2.66



Vegetation Area GM12 – Photo P26 at SLK 2.70




Vegetation Area GM13 – Photo P27 at SLK 2.72



Vegetation Area GM14 – Photo P28 at SLK 2.75



Vegetation Area GM14 – Photo P29 at SLK 2.81



Vegetation Area GM15 – Photo P30 at SLK 2.87



Vegetation Area GM15 – Photo P31 at SLK 2.90



Vegetation Area GM16 – Photo P32 at SLK 3.00



Vegetation Area GM16 – Photo P33 at SLK 3.08



Vegetation Area GM17 – Photo P34 at SLK 3.10



Vegetation Area GM17 – Photo P35 at SLK 3.16



Vegetation Area GM17 – Photo P36 at SLK 3.32



Vegetation Area GM17 – Photo P37 at SLK 3.49



Vegetation Area GM18 – Photo P38 at SLK 3.52



Vegetation Area GM18 – Photo P39 at SLK 3.58



Vegetation Area GM19 – Photo P40 at SLK 3.58



Vegetation Area GM19 – Photo P41 at SLK 3.68



Vegetation Area GM20 – Photo P42 at SLK 3.67



Vegetation Area GM20 – Photo P43 at SLK 3.75



Vegetation Area GM21 – Photo P44 at SLK 3.74



Vegetation Area GM21 – Photo P45 at SLK 3.84



Vegetation Area GM21 – Photo P46 at SLK 3.96





Vegetation Area GM22 – Photo P47 at SLK 4.00



Vegetation Area GM22 – Photo P48 at SLK 4.08



Vegetation Area GM22 – Photo P49 at SLK 4.19




Vegetation Area GM23 – Photo P50 at SLK 4.39



Vegetation Area GM23 – Photo P51 at SLK 4.48



Vegetation Area GM23 – Photo P52 at SLK 4.49




Vegetation Area GM24 – Photo P53 at SLK 4.53




Vegetation Area GM25 – Photo P54 at SLK 4.55



Vegetation Area GM26 – Photo P55 at SLK 4.59



Vegetation Area GM27 – Photo P56 at SLK 4.66



Vegetation Area GM28 – Photo P57 at SLK 4.72



Vegetation Area GM29 – Photo P58 at SLK 4.72



Vegetation Area GM30 – Photo P59 at SLK 4.73



Vegetation Area GM31 – Photo P60 at SLK 4.745



Vegetation Area GM31 – Photo P61 at SLK 4.785



Vegetation Area GM32 – Photo P62 at SLK 4.82



Vegetation Area GM33 – Photo P63 at SLK 4.88



Vegetation Area GM34 – Photo P64 at SLK 4.86



Vegetation Area GM35 – Photo P65 at SLK 4.87



Vegetation Area GM36 – Photo P66 at SLK 4.91



Vegetation Area GM37 – Photo P67 at SLK 4.97



Vegetation Area GM38 – Photo P68 at SLK 5.07



Vegetation Area GM39 – Photo P69 at SLK 5.12



Vegetation Area GM40 – Photo P70 at SLK 5.24



Vegetation Area GM41 – Photo P71 at SLK 5.24



Vegetation Area GM42 – Photo P72 at SLK 5.36



Vegetation Area GM43 – Photo P73 at SLK 5.42



Vegetation Area GM43 – Photo P74 at SLK 5.46



Vegetation Area GM44 – Photo P75 at SLK 5.55



Vegetation Area GM45 – Photo P76 at SLK 5.58



Vegetation Area GM46 – Photo P77 at SLK 5.60



Vegetation Area GM46 – Photo P78 at SLK 5.67



Vegetation Area GM46 – Photo P79 at SLK 5.78



Vegetation Area GM47 – Photo P80 at SLK 5.90



Vegetation Area GM48 – Photo P81 at SLK 6.01



Vegetation Area GM49 – Photo P82 at SLK 6.07



Vegetation Area GM49 – Photo P83 at SLK 6.16



Vegetation Area GM50 – Photo P84 at SLK 6.33



Vegetation Area GM51 – Photo P85 at SLK 6.33



Vegetation Area GM52 – Photo P86 at SLK 6.36



Vegetation Area GM53 – Photo P87 at SLK 6.44



Vegetation Area GM53 – Photo P88 at SLK 6.52



Vegetation Area GM54 – Photo P89 at SLK 6.55



Vegetation Area GM55 – Photo P90 at SLK 6.60



Vegetation Area GM55 – Photo P91 at SLK 6.68



Vegetation Area GM55 – Photo P92 at SLK 6.80



Vegetation Area GM55 – Photo P93 at SLK 6.94



Vegetation Area GM56 – Photo P94 at SLK 6.94





Vegetation Area GM57 – Photo P95 at SLK 6.99



Vegetation Area GM57 – Photo P96 at SLK 7.08



Vegetation Area GM57 – Photo P97 at SLK 7.25



Vegetation Area GM58 – Photo P98 at SLK 7.40



Vegetation Area GM60 – Photo P99 at SLK 7.51



Vegetation Area GM60 – Photo P100 at SLK 7.55



Vegetation Area GM61 – Photo P101 at SLK 7.60



Vegetation Area GM63 – Photo P102 at SLK 7.66



Vegetation Area GM62 – Photo P103 at SLK 7.63



Vegetation Area GM64 – Photo P104 at SLK 7.68



Vegetation Area GM65 – Photo P105 at SLK 7.70



Vegetation Area GM66 – Photo P106 at SLK 7.75



Vegetation Area GM67 – Photo P107 at SLK 7.89



Vegetation Area GM68 – Photo P108 at SLK 7.98