

# CPS 7538/1 - Map

31.757497°S

31.757497°S

115.983913°E

115.983913°E







115.983913°E

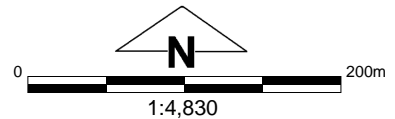
115.983913°E

31.763221°S

31.763221°S

## Legend

-  Roads
-  Clearing Instruments Proposals
-  Imagery
-  Local Government Authority



(Approximate when reproduced at A4)

GDA 94 (Lat/Long)

Geocentric Datum of Australia 1994

..... Date .....



GOVERNMENT OF  
WESTERN AUSTRALIA  
WA Crown Copyright 2017