





# CPS 7559/2 - Map



## Legend

-  Areas applied to clear
-  Cadastre
-  Local Government Authorities
-  Roads
- Image



90 0 90 m



MGA 94  
Geocentric Datum of Australia 1994



GOVERNMENT OF  
WESTERN AUSTRALIA