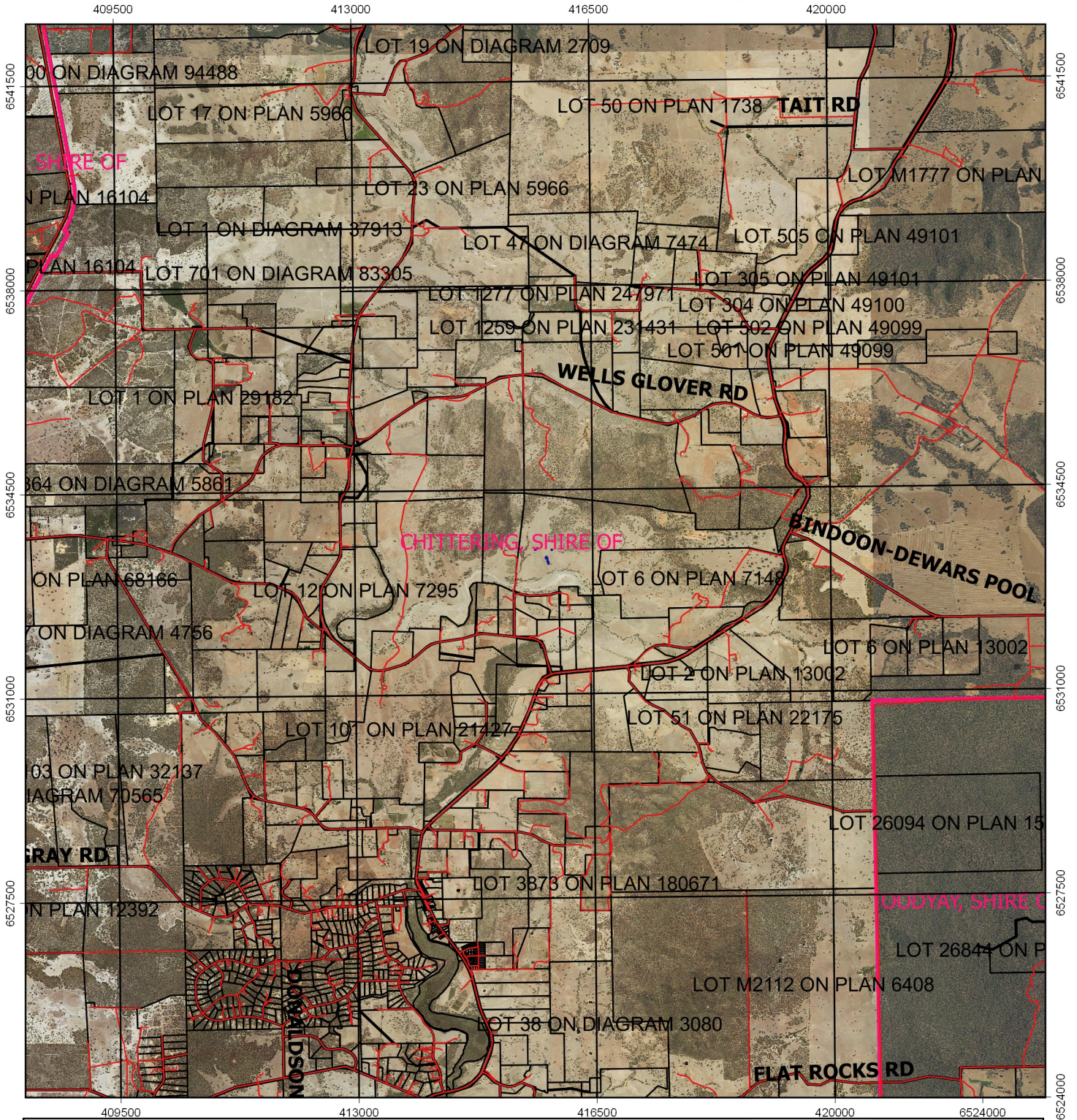






CPS 7561/1 - Context Map



Legend

-  Clearing Instruments Proposal
 -  Roads
 -  LGA
 -  Cadastre
- Virtual Mosaic (LGATE-V001)



1:61,966

MGA 94
Geocentric Datum of Australia 1994

.....Date.....

Officer with delegated authority under Section 20
of the Environmental Protection Act 1986



GOVERNMENT OF
WESTERN AUSTRALIA