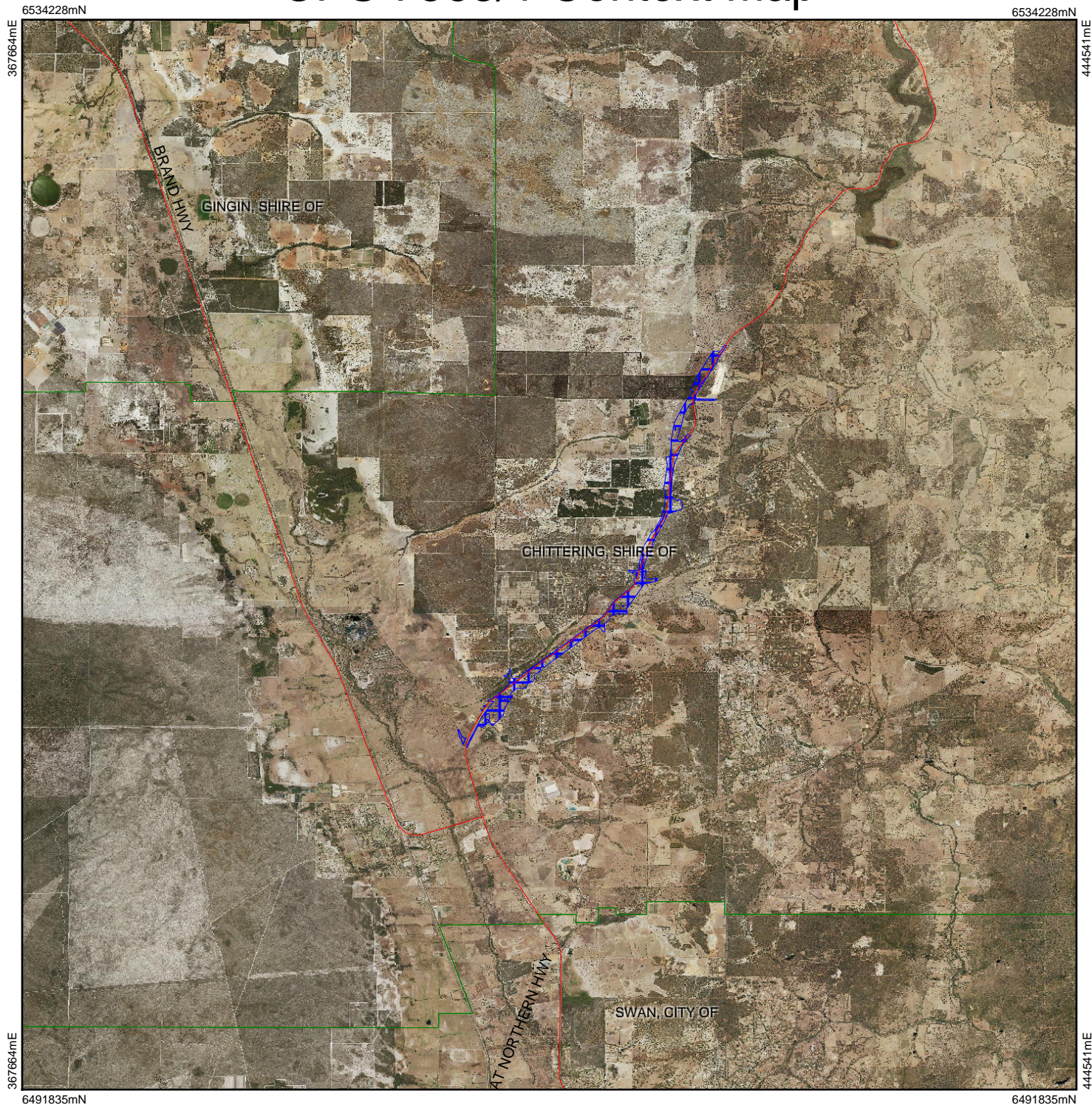



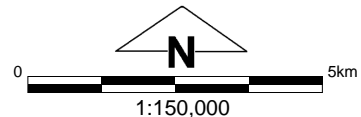


# CPS 7563/1 Context Map



## Legend

-  Clearing Instruments Proposals
-  Imagery
-  Local Government Authority



(Approximate when reproduced at A4)

UTM Zone 50S

World Geodetic System 1984

..... Date .....



GOVERNMENT OF  
WESTERN AUSTRALIA  
WA Crown Copyright 2017