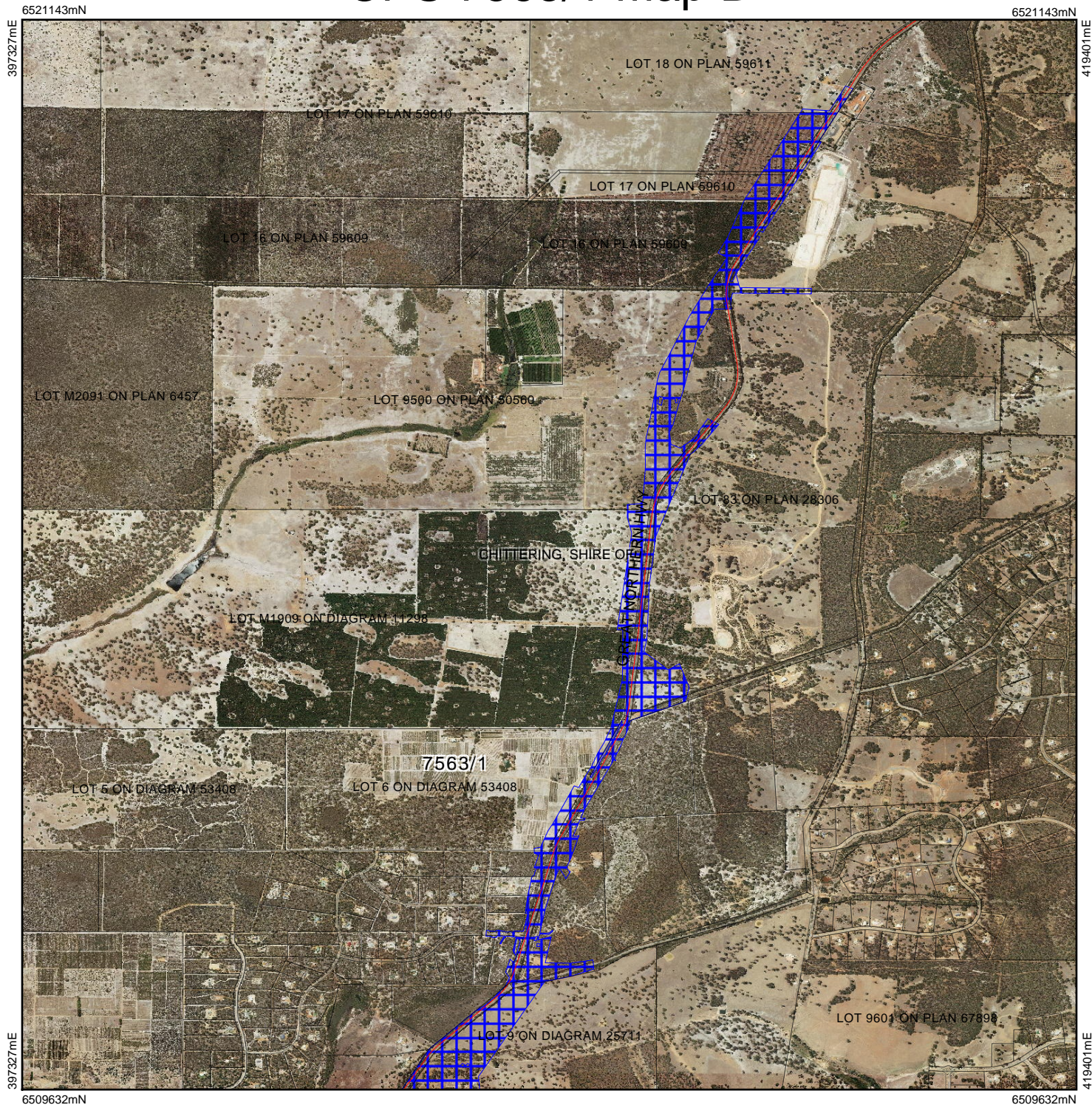




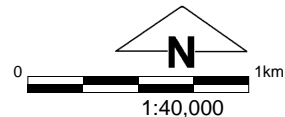


CPS 7563/1 Map B



Legend

-  Roads
-  Clearing Instruments Proposals
-  Imagery
-  Local Government Authority



(Approximate when reproduced at A4)

UTM Zone 50S

World Geodetic System 1984

..... Date



GOVERNMENT OF
WESTERN AUSTRALIA
WA Crown Copyright 2017