

CPS 7569/1 - Context Map

30.519339°S

30.519339°S

121.542776°E

121.747262°E






121.542776°E

121.747262°E

30.63121°S

30.63121°S

Legend

-  Clearing Instruments Proposals
-  Imagery
-  Local Government Authority



(Approximate when reproduced at A4)

GDA 94 (Lat/Long)

Geocentric Datum of Australia 1994

..... Date



GOVERNMENT OF
WESTERN AUSTRALIA
WA Crown Copyright 2017