










# CPS 7573/1 - Map



<b>Legend</b>		 <b>N</b> 1:5,033 MGA 94 Geocentric Datum of Australia 1994	
	LGA	.....Date.....  Officer with delegated authority under Section 20 of the Environmental Protection Act 1986	
	Clearing Instruments Proposal		
	Roads	 100    0    100    200    300    400 m	
	Cadastre		
	Virtual Mosaic		
		 GOVERNMENT OF WESTERN AUSTRALIA	