

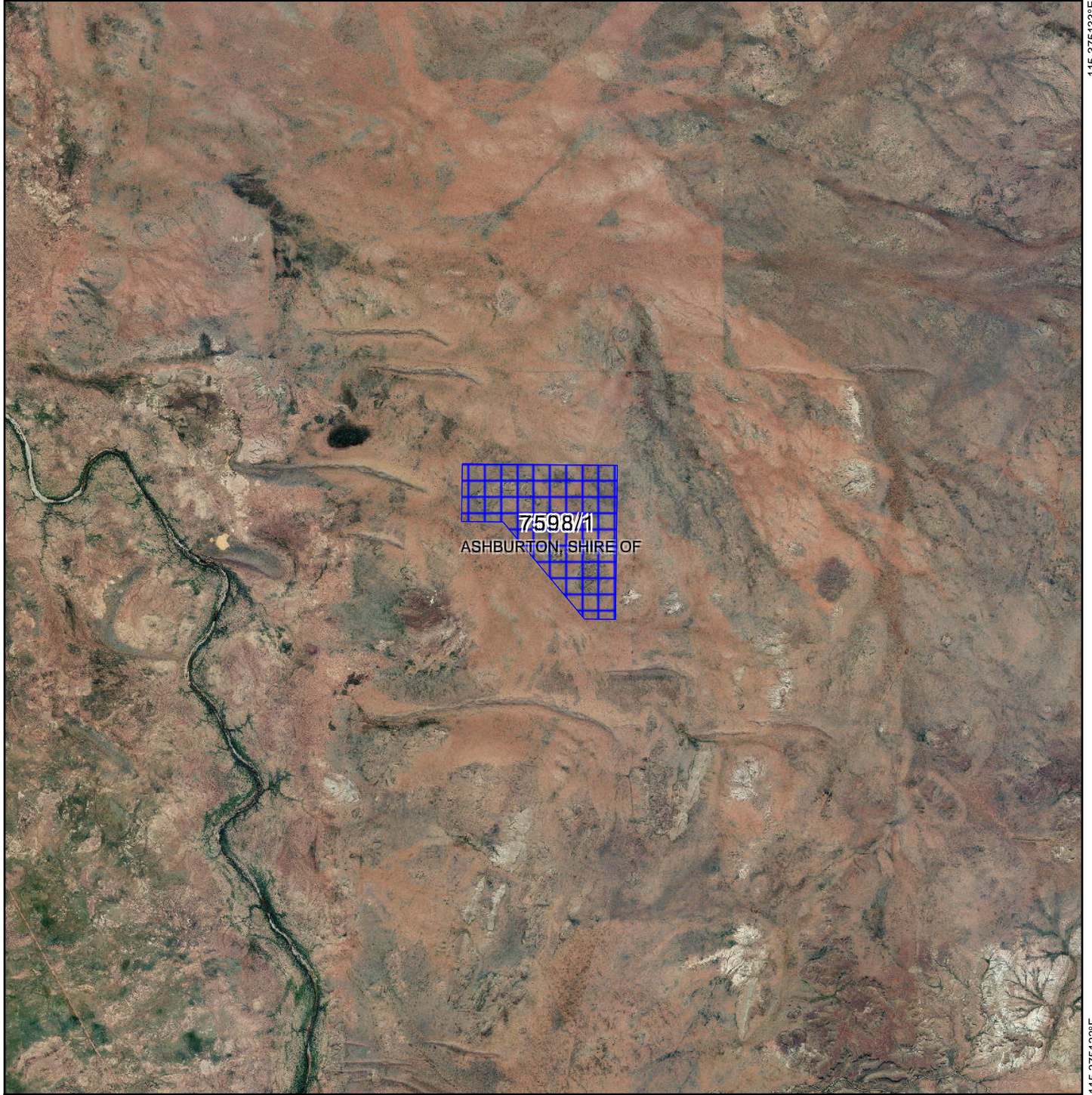
CPS 7598/1 - Context Map

22.246005°S

22.246005°S

115.172886°E

115.375133°E






115.172886°E

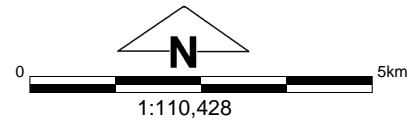
115.375133°E

22.333611°S

22.333611°S

Legend

-  Clearing Instruments Proposals
-  Imagery
-  Local Government Authority



(Approximate when reproduced at A4)

GDA 94 (Lat/Long)

Geocentric Datum of Australia 1994

..... Date



GOVERNMENT OF
WESTERN AUSTRALIA
WA Crown Copyright 2017