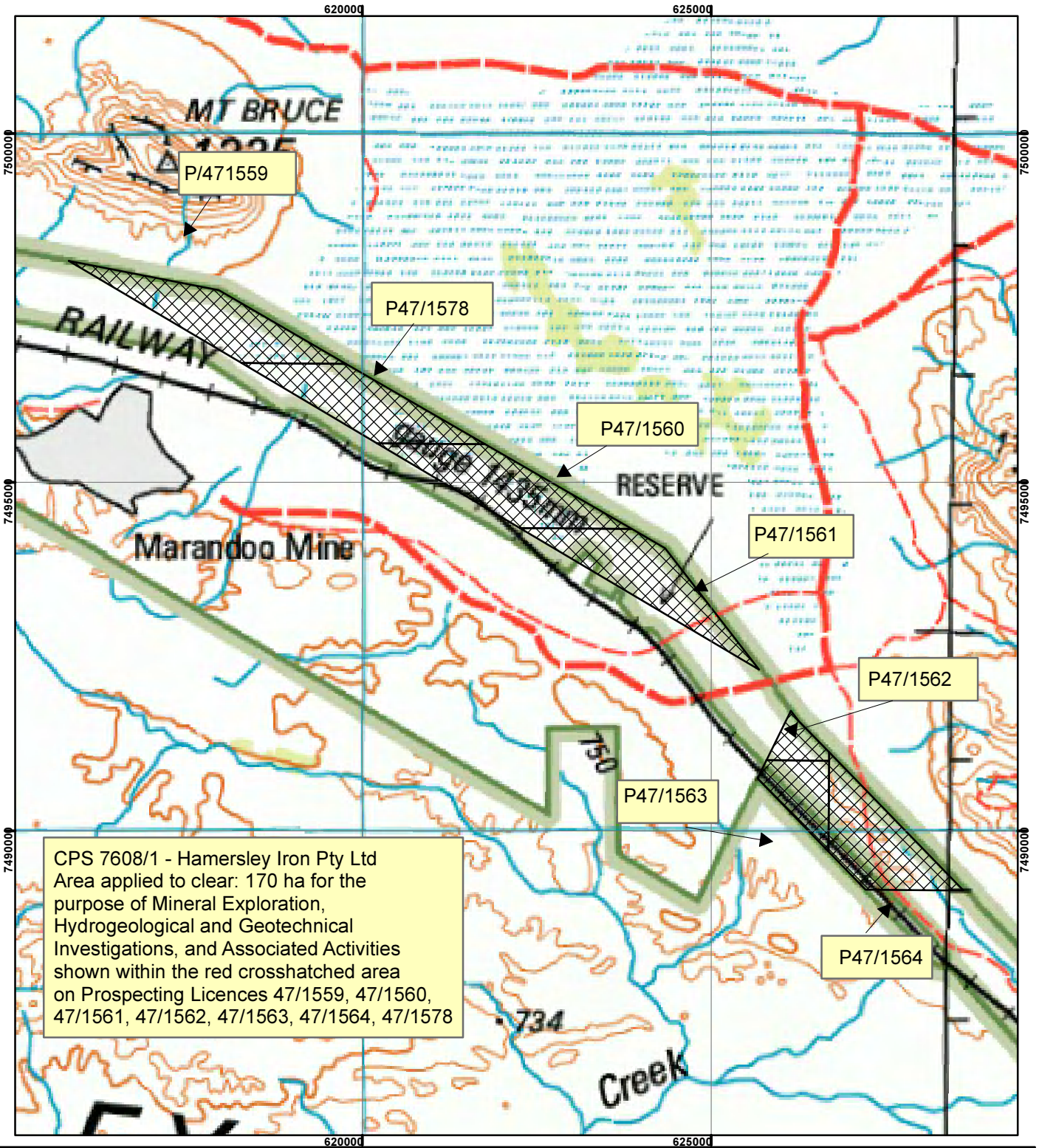


CPS 7608/1 - Hamersley Iron Pty Ltd










CPS 7608/1 - Hamersley Iron Pty Ltd
 Area applied to clear: 170 ha for the
 purpose of Mineral Exploration,
 Hydrogeological and Geotechnical
 Investigations, and Associated Activities
 shown within the red crosshatched area
 on Prospecting Licences 47/1559, 47/1560,
 47/1561, 47/1562, 47/1563, 47/1564, 47/1578

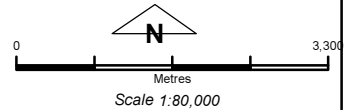
Legend

 Clearing Instruments

Mining Tenements

FMT_TENID

-  P 47/1559
-  P 47/1560
-  P 47/1561
-  P 47/1562
-  P 47/1563
-  P 47/1564
-  P 47/1578



Geocentric Datum Australia 1994

Note: the data in this map have not been projected. This may result in geometric distortion or measurement inaccuracies.

Date

Officer with delegated authority under Section 20 of the Environmental Protection Act 1986

Information derived from this map should be confirmed with the data custodian acknowledged by the agency acronym in the legend.

