

CPS 7609/1 - Context Map

365000

366000

6517000

6517000

6516000

6516000

6515000

6515000

6514000





6514000



365000

366000

Legend

-  Clearing Instruments Proposal
 -  Roads
 -  LGA
 -  Cadastre
- Virtual Mosaic (LGATE-V001)



1:11,198

MGA 94

Geocentric Datum of Australia 1994

.....Date.....

Officer with delegated authority under Section 20
of the Environmental Protection Act 1986



GOVERNMENT OF
WESTERN AUSTRALIA