

CPS 7626/1 - Context Map

22.266837°S

22.266837°S

115.232146°E

115.27302°E

ASHBURTON, SHIRE OF




115.232146°E

115.27302°E

22.284877°S

22.284877°S

Legend

-  Clearing Instruments Proposals
-  Imagery
-  Local Government Authority



1:22,319

(Approximate when reproduced at A4)

GDA 94 (Lat/Long)

Geocentric Datum of Australia 1994

..... Date

Officer with delegated authority under Section 20 of the Environmental Protection Act 1986



GOVERNMENT OF
WESTERN AUSTRALIA
WA Crown Copyright 2017