


CPS 7633/1 - Context Map

31.65018°S

31.65018°S

115.66037°E

115.715862°E




115.66037°E

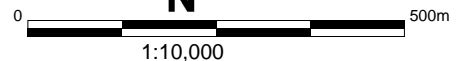
115.715862°E

31.678521°S

31.678521°S

Legend

-  Cadastre
-  Cadastre (Search)
-  Clearing Instruments Proposals
-  Imagery
-  Roads
-  Local Government Authority



(Approximate when reproduced at A4)

GDA 94 (Lat/Long)

Geocentric Datum of Australia 1994

..... Date



GOVERNMENT OF
WESTERN AUSTRALIA
WA Crown Copyright 2017