





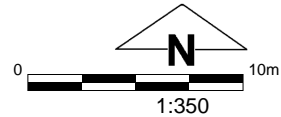


# CPS 7655/1 - Map



## Legend

-  Cadastre
-  Cadastre (Search)
-  Land Conservation Districts Boundaries
-  Clearing Instruments Proposals
-  Imagery
-  Roads



(Approximate when reproduced at A4)

GDA 94 (Lat/Long)

Geocentric Datum of Australia 1994

..... Date .....



GOVERNMENT OF  
WESTERN AUSTRALIA  
WA Crown Copyright 2017