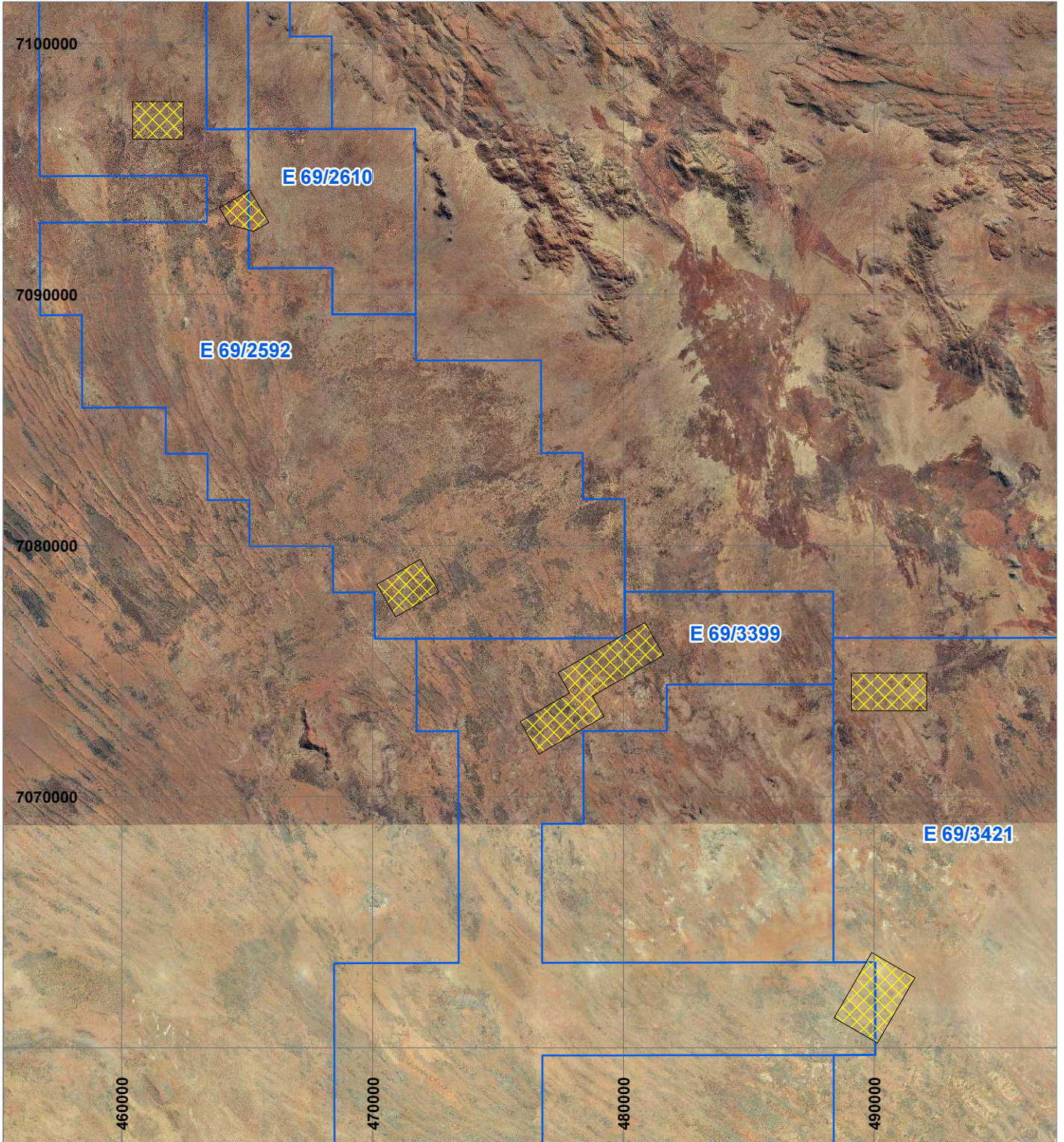





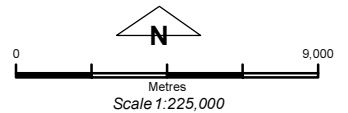
# PLAN 7658/1



## LEGEND

-  Mining Tenements
-  Clearing Instruments
-  Areas Approved to Clear


Orthophotography sourced from Landgate



(Approximate when reproduced at A4)

Geocentric Datum Australia 1994

Note: the data in this map have not been projected. This may result in geometric distortion or measurement inaccuracies.



DAN MACHIN Date 17/08/2017  
Officer with delegated authority under Section 20 of the Environmental Protection Act 1986

Information derived from this map should be confirmed with the data custodian acknowledged by the agency acronym in the legend.

