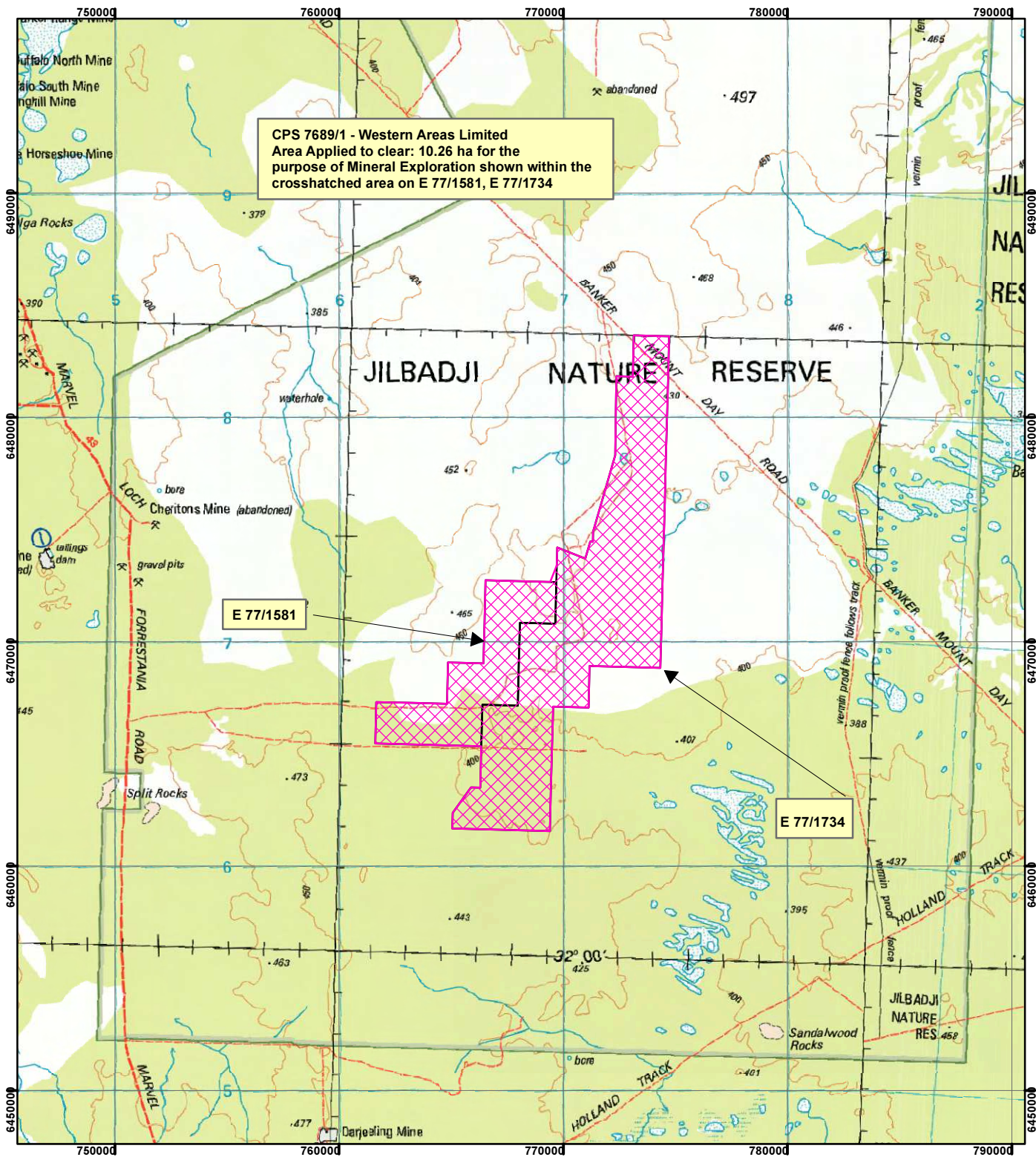


CPS 7689/1 - Western Areas Limited




CPS 7689/1 - Western Areas Limited
 Area Applied to clear: 10.26 ha for the purpose of Mineral Exploration shown within the crosshatched area on E 77/1581, E 77/1734

E 77/1581


E 77/1734


Legend

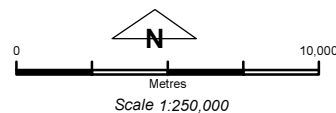
 Clearing Instruments

Mining Tenements

FMT_TENID

 E 77/1581

 E 77/1734



Geocentric Datum Australia 1994

Note: the data in this map have not been projected. This may result in geometric distortion or measurement inaccuracies.

Date

Officer with delegated authority under Section 20 of the Environmental Protection Act 1986

Information derived from this map should be confirmed with the data custodian acknowledged by the agency acronym in the legend.

