



CLEARING PERMIT

Granted under section 51E of the Environmental Protection Act 1986

Purpose Permit number:	CPS 7721/1
Permit Holder:	Shire of Jerramungup
Duration of Permit:	17 March 2018 to 17 March 2023

The Permit Holder is authorised to clear native vegetation subject to the following conditions of this Permit.

PART I – CLEARING AUTHORISED

1. Purpose for which clearing may be done

Clearing for the purpose of road reconstruction.

2. Land on which clearing is to be done

Lot 1485 on Plan 207495, Gairdner
Lot 151 on Plan 49841, Bremer Bay
Meechi Road reserve (PIN 11541659), Gairdner
Meechi Road reserve (PIN 11541632), Bremer Bay

3. Area of Clearing

The Permit Holder must not clear more than 1.3 hectares of native vegetation within the area cross-hatched yellow on attached Plan 7721/1a and Plan 7721/1b.

4. Application

This Permit allows the Permit Holder to authorise persons, including employees, contractors and agents of the Permit Holder, to clear native vegetation for the purposes of this Permit subject to compliance with the conditions of this Permit and approval from the Permit Holder.

5. Type of clearing authorised

This Permit authorises the Permit Holder to clear native vegetation for the activities described in condition 1 of this Permit to the extent that the Permit Holder has the power to carry out works involving clearing for those activities under the *Local Government Act 1995* or any other written law.

PART II – MANAGEMENT CONDITIONS

6. Avoid, minimise and reduce the impacts and extent of clearing

In determining the amount of native vegetation to be cleared authorised under this Permit, the Permit Holder must have regard to the following principles, set out in order of preference:

- avoid the clearing of native vegetation;
- minimise the amount of native vegetation to be cleared; and
- reduce the impact of clearing on any environmental value.

7. Clearing not authorised

This Permit does not authorise the Permit Holder to clear native vegetation between 1 August and 31 December.

8. Weed control

When undertaking any clearing or other activity authorised under this Permit, the Permit Holder must take the following steps to minimise the risk of the introduction and spread of *weeds*:

- (a) clean earth-moving machinery of soil and vegetation prior to entering and leaving the area to be cleared;
- (b) ensure that no *weed*-affected soil, *mulch*, *fill* or other material is brought into the area to be cleared; and
- (c) restrict the movement of machines and other vehicles to the limits of the areas to be cleared.

PART III – RECORD KEEPING AND REPORTING

9. Records must be kept

The Permit Holder must maintain the following records for activities done pursuant to this Permit, in relation to the clearing of native vegetation authorised under this Permit:

- (a) the location where the clearing occurred, recorded using a Global Positioning System (GPS) unit set to Geocentric Datum Australia 1994 (GDA94), expressing the geographical coordinates in Eastings and Northings or decimal degrees;
- (b) the date that the area was cleared;
- (c) the size of the area cleared (in hectares); and
- (d) actions taken to avoid, minimise and reduce the impacts and extent of clearing in accordance with condition 6 of this Permit.

10. Reporting

- (a) The Permit Holder must provide to the CEO on or before 30 June of each year, a written report:
 - (i) of records required under condition 9 of this Permit; and
 - (ii) concerning activities done by the Permit Holder under this Permit between 1 January and 31 December of the preceding calendar year.
- (b) If no clearing authorised under this Permit was undertaken between 1 January to 31 December of the preceding calendar year, a written report confirming that no clearing under this permit has been carried out, must be provided to the CEO on or before 30 June of each year.
- (c) Prior to 17 December 2022 the Permit Holder must provide to the CEO a written report of records required under condition 9 of this Permit where these records have not already been provided under condition 10(a) of this Permit.

DEFINITIONS

The following meanings are given to terms used in this Permit:

fill means material used to increase the ground level, or fill a hollow;

mulch means the use of organic matter, wood chips or rocks to slow the movement of water across the soil surface and to reduce evaporation;

weed/s means any plant -

- (a) that is a declared pest under section 22 of the *Biosecurity and Agriculture Management Act 2007*; or
- (b) published in a Department of Biodiversity, Conservation and Attractions species-led ecological impact and invasiveness ranking summary, regardless of ranking; or
- (c) not indigenous to the area concerned.



Emma Bramwell
A/ MANAGER
CLEARING REGULATION

Officer delegated under Section 20 of the Environmental Protection Act 1986






15 February 2018

CPS 7721/1, 15 February 2018

Plan 7721/1a



Legend

-  Imagery
-  Localities
-  Roads
-  Clearing Instruments Activities
-  Local Government Authority



(Approximate when reproduced at A4)
GDA 94 (Lat/Long)
Geocentric Datum of Australia 1994

E. Branwell Date 15/02/18
E. BRANWELL





Officer with delegated authority under Section 20 of the Environmental Protection Act 1986

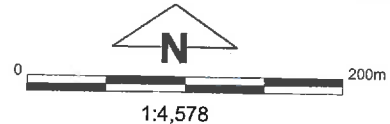


Plan 7721/1b



Legend

-  Imagery
-  Roads
-  Clearing Instruments Activities
-  Local Government Authority



(Approximate when reproduced at A4)
GDA 94 (Lat/Long)
Geocentric Datum of Australia 1994

E Bramwell
E BRAMWELL Date 15/02/18

Officer with delegated authority under Section 20 of the Environmental Protection Act 1986

