

CPS 7737/1 - Context Map

6288977mN

6288977mN

433841mE

524245mE






433841mE

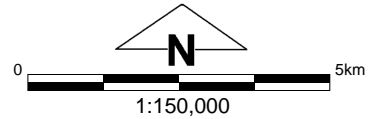
524245mE

6241131mN

6241131mN

Legend

-  Clearing Instruments Proposals
-  Imagery
-  Local Government Authority



(Approximate when reproduced at A4)

UTM Zone 51S

World Geodetic System 1984

..... Date



GOVERNMENT OF
WESTERN AUSTRALIA
WA Crown Copyright 2017