

# Plan 7741/1(a)

33.743598°S

33.743598°S

118.99433°E

119.019056°E







118.99433°E

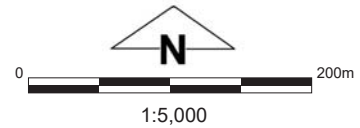
119.019056°E

33.752322°S

33.752322°S

## Legend

-  Roads
-  Imagery
-  Clearing Instruments Activities
-  Local Government Authority



(Approximate when reproduced at A4)

GDA 94 (Lat/Long)

Geocentric Datum of Australia 1994

Samara Rogers

2018.10.26

15:22:33

Date .....

+08'00'

Officer with delegated authority under Section 20 of the Environmental Protection Act 1986



GOVERNMENT OF  
WESTERN AUSTRALIA  
WA Crown Copyright 2017