

CPS 7759/1 - Context Map

31.985367°S

31.985367°S

115.517845°E

115.549832°E








115.517845°E

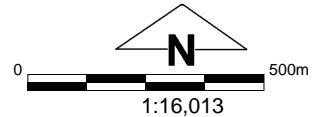
115.549832°E

32.000976°S

32.000976°S

Legend

-  Cadastre
-  Cadastre (Search)
-  Clearing Instruments Proposals
-  Imagery
-  Roads
-  Local Government Authority



(Approximate when reproduced at A4)

GDA 94 (Lat/Long)

Geocentric Datum of Australia 1994

..... Date



GOVERNMENT OF
WESTERN AUSTRALIA
WA Crown Copyright 2017