

CPS7759/1 - Map

31.986925°S

31.986925°S






115.518699°E

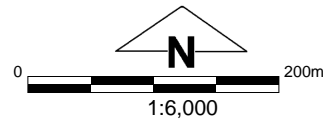
115.518699°E

32.002533°S

32.002533°S

Legend

-  Cadastre
-  Cadastre (Search)
-  Clearing Instruments Proposals
-  Imagery
-  Roads
-  Local Government Authority



(Approximate when reproduced at A4)
GDA 94 (Lat/Long)

Geocentric Datum of Australia 1994

..... Date



GOVERNMENT OF
WESTERN AUSTRALIA
WA Crown Copyright 2017