

CPS 7763/1 - Regan Scott Grant and Melita Grant




CPS 7763/1 - Regan Scott Grant and Melita Grant
 Area applied to clear: 65.38 ha for the
 purpose of Gypsum Mining shown within the
 crosshatched area on M70/1346 and L70/173


L 70/173


M 70/1346

Legend

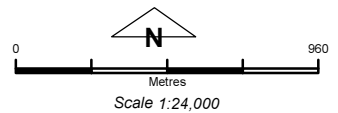
 Clearing Instruments

TENID

 L 7000173

 M 7001346

Virtual Mosaic



Geocentric Datum Australia 1994

Note: the data in this map have not been projected. This may result in geometric distortion or measurement inaccuracies.

..... Date

Officer with delegated authority under Section 20 of the Environmental Protection Act 1986

Information derived from this map should be confirmed with the data custodian acknowledged by the agency acronym in the legend.

