



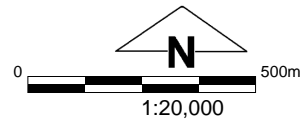


CPS 7769/1 - Map



Legend

-  Clearing Instruments Proposals
-  Imagery
-  Overview Towns
-  Local Government Authority



(Approximate when reproduced at A4)
 UTM Zone 50S
 World Geodetic System 1984

..... Date