

CPS 7775/1 - Context Map

29.398755°S

29.398755°S

116.123366°E

116.304795°E






116.123366°E

116.304795°E

29.506661°S

29.506661°S

Legend

-  Clearing Instruments Proposals
-  Imagery
-  Local Government Authority



(Approximate when reproduced at A4)

GDA 94 (Lat/Long)

Geocentric Datum of Australia 1994

..... Date



GOVERNMENT OF
WESTERN AUSTRALIA
WA Crown Copyright 2017