





# CPS 7790/1 - Map



## Legend

-  Clearing Instruments Proposals
-  Roads
-  Imagery
-  Cadastre



(Approximate when reproduced at A4)

GDA 94 (Lat/Long)

Geocentric Datum of Australia 1994

..... Date .....