

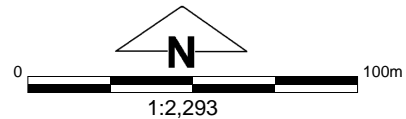


# CPS7810/1 Map



## Legend

-  Clearing Instruments Proposals
-  Roads
-  Imagery
-  Local Government Authority
-  Cadastre



(Approximate when reproduced at A4)  
GDA 94 (Lat/Long)  
Geocentric Datum of Australia 1994

..... Date .....