




# CPS 7818/1 - BHP Billiton Nickel West Pty Ltd





## Legend

 Clearing Instruments

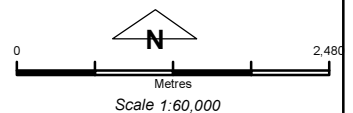
## TENID

 M 5300056

 M 5300165

 M 5300167

Aerial Mount Keith 2011; Yeelirrie 2011



Geocentric Datum Australia 1994

Note: the data in this map have not been projected. This may result in geometric distortion or measurement inaccuracies.

..... Date .....

Officer with delegated authority under Section 20 of the Environmental Protection Act 1986

Information derived from this map should be confirmed with the data custodian acknowledged by the agency acronym in the legend.

