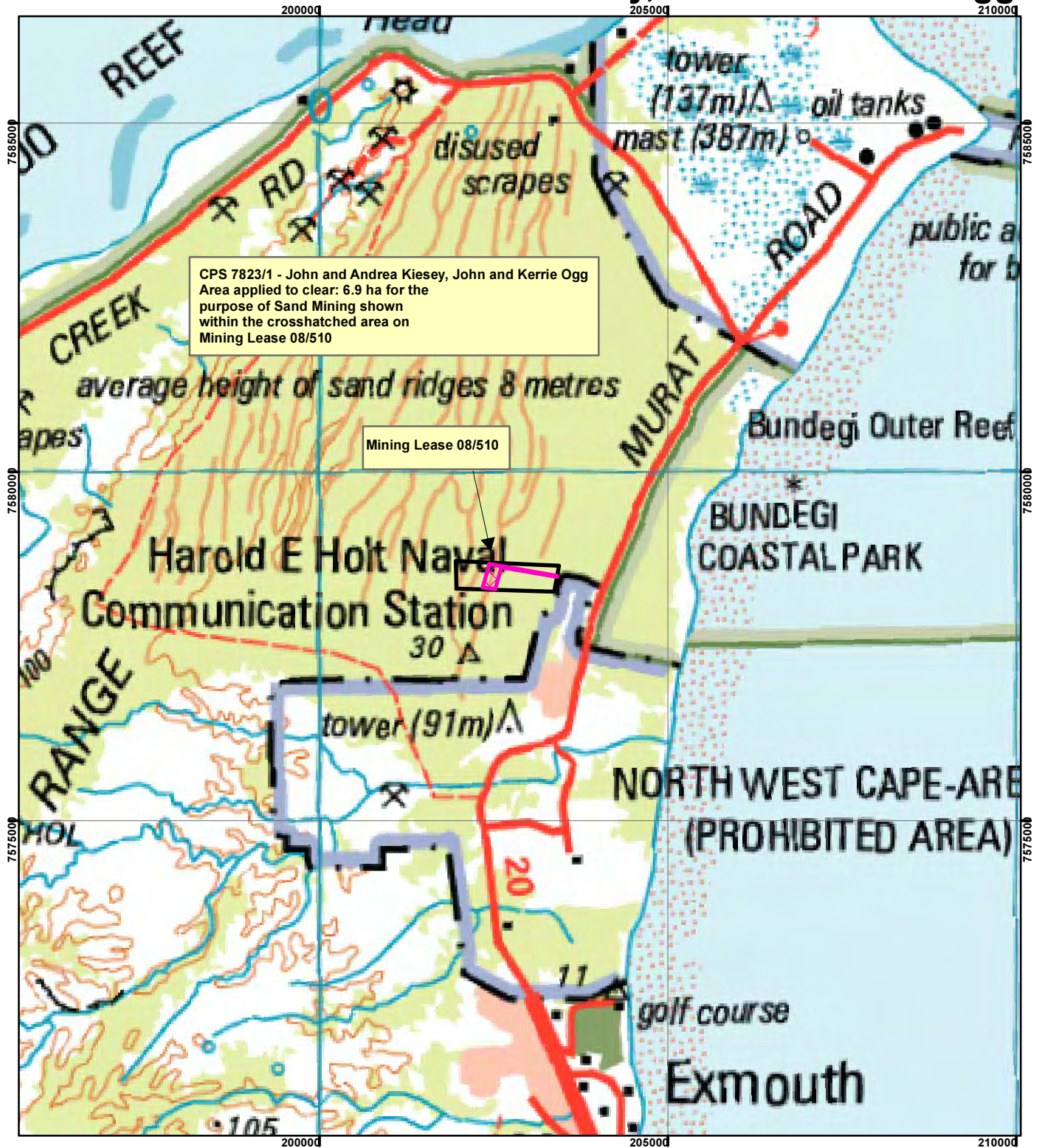



CPS 7823/1 - John and Andrea Kiesey, John and Kerrie Ogg




CPS 7823/1 - John and Andrea Kiesey, John and Kerrie Ogg
 Area applied to clear: 6.9 ha for the purpose of Sand Mining shown within the crosshatched area on Mining Lease 08/510

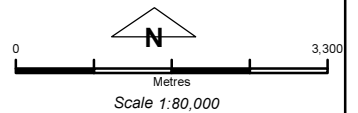
Mining Lease 08/510

Legend

 Clearing Instruments

TENID

 M 0800510



Geocentric Datum Australia 1994

Note: the data in this map have not been projected. This may result in geometric distortion or measurement inaccuracies.

Date

Officer with delegated authority under Section 20 of the Environmental Protection Act 1986

Information derived from this map should be confirmed with the data custodian acknowledged by the agency acronym in the legend.

