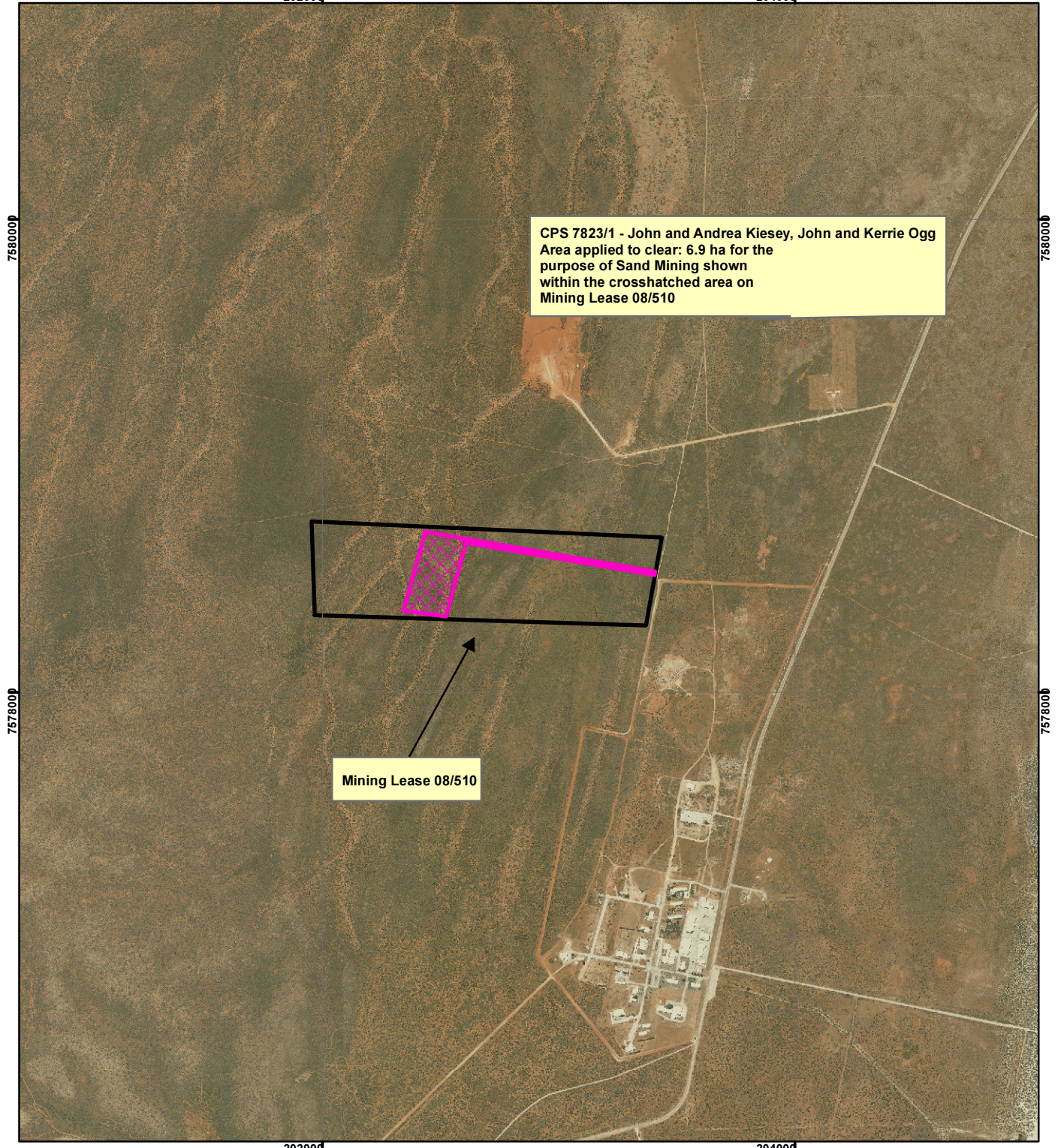



CPS 7823/1 - John and Andrea Kieseey, John and Kerrie Ogg

20200g


20400g



Legend

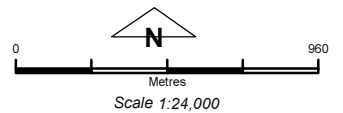
 Clearing Instruments

TENID

 M 0800510

Virtual Mosaic

Aerial - Exmouth 2013



Geocentric Datum Australia 1994

Note: the data in this map have not been projected. This may result in geometric distortion or measurement inaccuracies.

..... Date

Officer with delegated authority under Section 20 of the Environmental Protection Act 1986

Information derived from this map should be confirmed with the data custodian acknowledged by the agency acronym in the legend.

