



## CLEARING PERMIT

*Granted under section 51E of the Environmental Protection Act 1986*

<b>Purpose Permit number:</b>	CPS 7833/1
<b>Permit Holder:</b>	Wheatbelt Natural Resource Management Incorporated
<b>Duration of Permit:</b>	10 March 2018 – 10 March 2023

The Permit Holder is authorised to clear native vegetation subject to the following conditions of this Permit.

### PART I – CLEARING AUTHORISED

**1. Purpose for which clearing may be done**

Clearing for the purpose of constructing an isolation bund and flow control structures.

**2. Land on which clearing is to be done**

Lot 17369 on Deposited Plan 83410, Yealering  
Lot 19634 on Deposited Plan 84681 (unallocated Crown land), Yealering  
Lot 19716 on Deposited Plan 85023, Yealering  
Lot 19893 on Deposited Plan 85453 (Crown reserve 15672), Yealering  
Lot 29612 on Deposited Plan 30829 (part Crown reserve 9610), Yealering

**3. Area of Clearing**

The Permit Holder must not clear more than 1.153 hectares of native vegetation within the area shaded yellow on attached Plan 7833/1.

**4. Application**

This Permit allows the Permit Holder to authorise persons, including employees, contractors and agents of the Permit Holder, to clear native vegetation for the purposes of this Permit subject to compliance with the conditions of this Permit and approval from the Permit Holder.

### PART II – MANAGEMENT CONDITIONS

**5. Avoid, minimise and reduce the impacts and extent of clearing**

In determining the amount of native vegetation to be cleared authorised under this Permit, the Permit Holder must have regard to the following principles, set out in order of preference:

- avoid the clearing of native vegetation;
- minimise the amount of native vegetation to be cleared; and
- reduce the impact of clearing on any environmental value.

### PART III – RECORD KEEPING AND REPORTING

#### **6. Records must be kept**

The Permit Holder must maintain the following records for activities done pursuant to this Permit, in relation to the clearing of native vegetation authorised under this Permit:

- (a) the location where the clearing occurred, recorded using a Global Positioning System (GPS) unit set to Geocentric Datum Australia 1994 (GDA94), expressing the geographical coordinates in Eastings and Northings or decimal degrees;
- (b) the date that the area was cleared;
- (c) the size of the area cleared (in hectares); and
- (d) actions taken to avoid, minimise and reduce the impacts and extent of clearing in accordance with condition 5 of this Permit.

#### **7. Reporting**

The Permit Holder must provide to the CEO the records required under condition 6 of this Permit, when requested by the CEO.




---

Adrian Wiley  
A/ SENIOR MANAGER  
CLEARING REGULATION



*Officer delegated under Section 20  
of the Environmental Protection Act 1986*

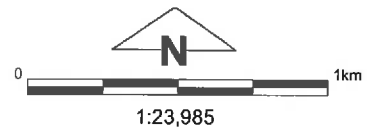
9 February 2018

# Plan 7833/1

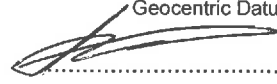


## Legend

-  Imagery
-  Clearing Instruments Activities



1:23,985  
 (Approximate when reproduced at A4)  
 GDA 94 (Lat/Long)  
 Geocentric Datum of Australia 1994

 Date 13/02/2018

Officer with delegated authority under Section 20 of the Environmental Protection Act 1986