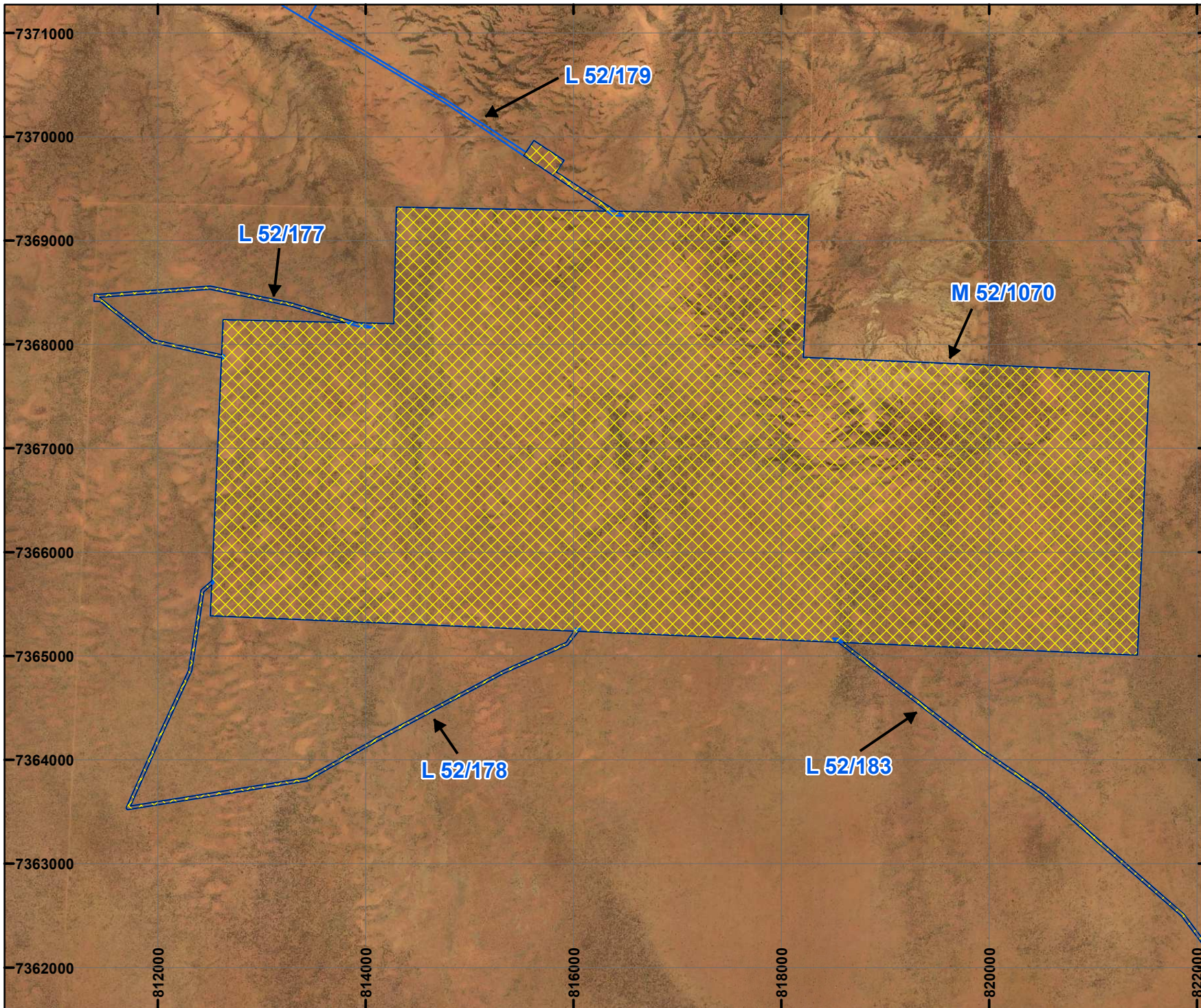

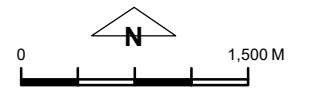


PLAN 7836/3A



LEGEND

-  Mining Tenements
- Clearing Instruments**
-  Areas Approved to Clear
- Orthophotography sourced from Landgate**



Scale 1:50,000
(Approximate when reproduced at A4)
Geocentric Datum Australia 1994
Note: the data in this map have not been projected. This may result in geometric distortion or measurement inaccuracies.


DANIEL ENDACOTT Date 31/1/2019
Officer with delegated authority under Section 20 of
the Environmental Protection Act 1986

Information derived from this map should be confirmed with the data custodian acknowledged by the agency acronym in the legend.

