



CPS 7837/1 - Strother Mining Pty Ltd



Legend

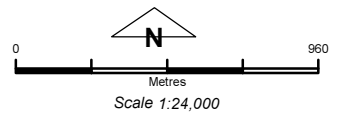
 Clearing Instruments

TENID

 M 7001344

Virtual Mosaic

Aerial - Hurstone 2011



Geocentric Datum Australia 1994

Note: the data in this map have not been projected. This may result in geometric distortion or measurement inaccuracies.

..... Date

Officer with delegated authority under Section 20 of the Environmental Protection Act 1986

Information derived from this map should be confirmed with the data custodian acknowledged by the agency acronym in the legend.

