








CPS 7866/1 - Map



Legend

-  Clearing Instruments Proposals
-  Imagery
-  Local Government Authority
-  Roads - Freeway and National Highway
-  Cadastre
-  Roads - Local and Others
-  Roads - Main Road



(Approximate when reproduced at A4)

GDA 94 (Lat/Long)

Geocentric Datum of Australia 1994

..... Date