





CPS 7893/1 - Map



Legend

-  Areas applied to clear
-  Cadastre
-  Roads
-  LGA
- Virtual Mosaic (LGATE-V001)



1:911
MGA 94
Geocentric Datum of Australia 1994

.....Date.....

Officer with delegated authority under Section 20
of the Environmental Protection Act 1986



**GOVERNMENT OF
WESTERN AUSTRALIA**