



Proposed Bridge/Weir

Lot 60 Piggott Road Sabina River

Photographs

 Sabina River
 Portion of River with sections of vegetation below 59m AHD (height of proposed weir)

1 Photograph Location No#
 RF River Floor Elevation (mAHD)
 W Width of river at 59m AHD (metres)
 B Width of bare ground below 59m AHD (metres)
 V Width of vegetation below 59m AHD (metres)
 Note $W = B + V$

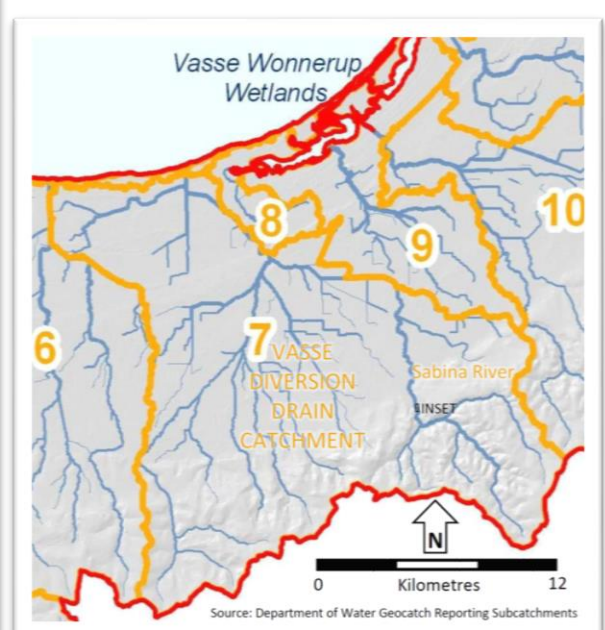




Plate 1: Location 1 – Proposed Bridge/Weir Site – Eastern Approach

(Yellow marked trees require removal. Green marked tree outside bridge path and will be retained unless underlying roots and/or rocks impede construction)



Plate 2: Location 1 – Proposed Bridge/Weir Site – Western Approach

(No trees within bridge path. Green marked tree outside path and will be retained unless underlying roots or rocks impede construction)



Plate 3: Location 1 – Proposed Bridge/Weir Site - East Bank
(Tip of Arrow indicates estimated 59m AHD corresponding to height of weir)



Plate 4: Location 1 – Proposed Bridge/Weir Site - West Bank
(Tip of Arrow indicates estimated 59m AHD corresponding to height of weir)



Plate 5: Location 2 –East Bank

(Tip of Arrow indicates estimated 59m AHD corresponding to height of weir)



Plate 6: Location 2 - West Bank

(Tip of Arrow indicates estimated 59m AHD corresponding to height of weir)



Plate 7: Location 3 - East Bank

(Tip of Arrow indicates estimated 59m AHD corresponding to height of weir)



Plate 8: Location 3 - West Bank

(Tip of Arrow indicates estimated 59m AHD corresponding to height of weir)



Plate 9: Location 4 - East Bank

(Tip of Arrow indicates estimated 59m AHD corresponding to height of weir)



Plate 10: Location 4 - West Bank

(Tip of Arrow indicates estimated 59m AHD corresponding to height of weir)



Plate 11: Location 5 - East Bank

(Tip of Arrow indicates estimated 59m AHD corresponding to height of weir)



Plate 12: Location 5 - West Bank

(Tip of Arrow indicates estimated 59m AHD corresponding to height of weir)



Plate 13: Location 6 - East Bank

(Tip of Arrow indicates estimated 59mAHD corresponding to height of weir)



Plate 14: Location 6 - West Bank

(Tip of Arrow indicates estimated 59mAHD corresponding to height of weir)



Plate 15: Location 7 – No Vegetation below 59mAHD



Plate 16: Location 7 – No Vegetation below 59mAHD



Plate 17: Location 8 - East Bank

(Tip of Arrow indicates estimated 59m AHD corresponding to height of weir)



Plate 18: Location 8 - West Bank

(Tip of Arrow indicates estimated 59m AHD corresponding to height of weir)