


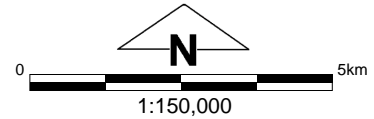


CPS 7898/1 - Context Map



Legend

-  Clearing Instruments Proposals
-  Imagery
-  Local Government Authority



(Approximate when reproduced at A4)
UTM Zone 50S
World Geodetic System 1984

..... Date