






# CPS 7913/1 Map



## Legend

-  Clearing Instruments Proposals
-  Roads
-  Local Government Authority
-  Imagery
-  Cadastre



0  200m

1:3,620

(Approximate when reproduced at A4)  
GDA 94 (Lat/Long)

Geocentric Datum of Australia 1994

..... Date .....

Officer with delegated authority under Section 20 of the Environmental Protection Act 1986



GOVERNMENT OF  
WESTERN AUSTRALIA  
WA Crown Copyright 2017