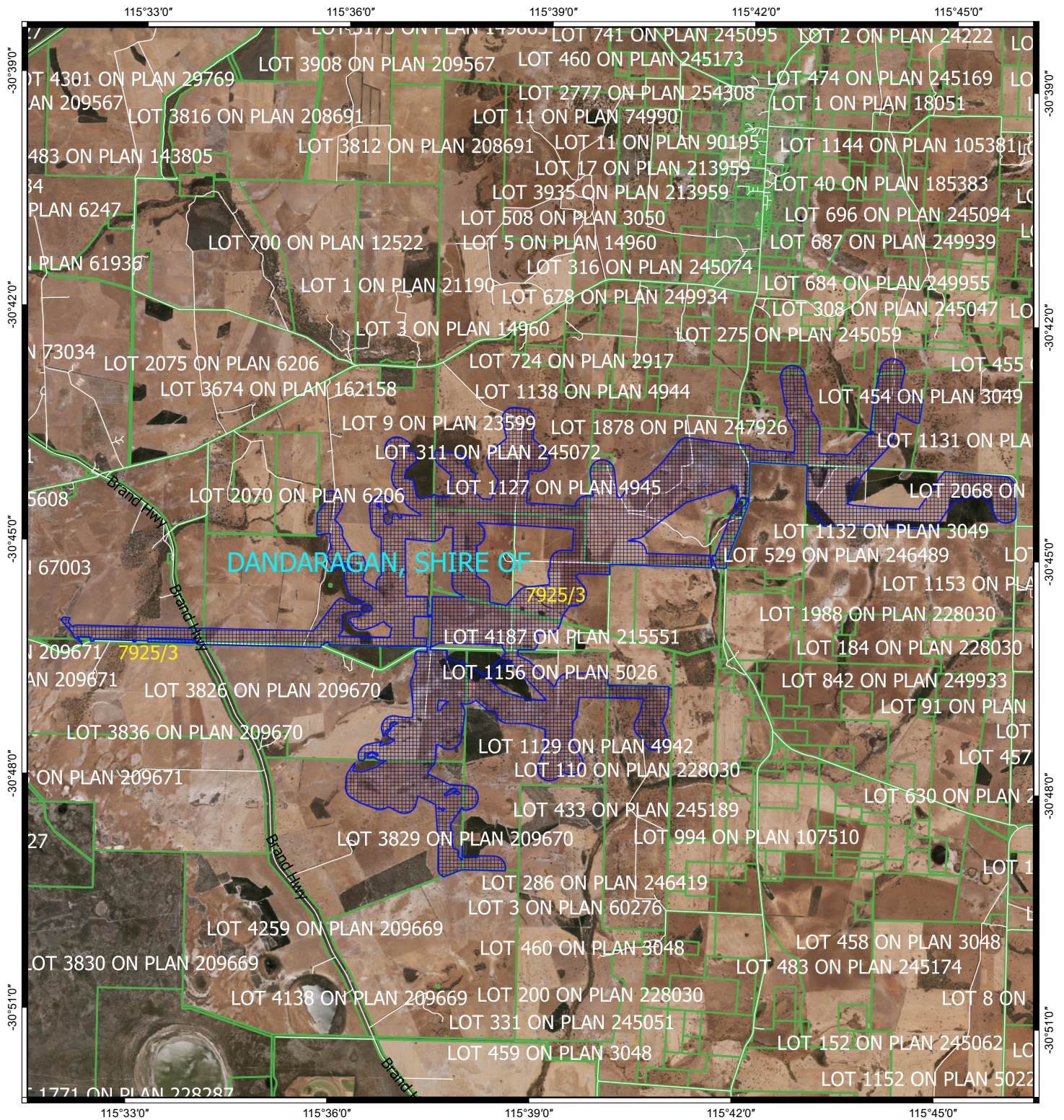






Map 7925/3




Legend

-  CPS areas applied to clear
-  Cadastre
-  Roads
-  Local Government Authorities



0 3 6 9 km



MGA 94
Geocentric Datum of Australia 1994

Officer with delegated authority under Section 20
of the Environmental Protection Act 1986



Government of Western Australia

Department of Water and
Environmental Regulation