







# Draft Plan 7925/3d



## Legend

-  CPS subject to conditions
-  CPS areas applied to clear base layers
-  Road Centrelines
-  Cadastre
-  Local Government Authorities
-  Image



0 0.9 1.8 2.7 3.6 km



MGA 94  
Geocentric Datum of Australia 1994



**Government of Western Australia**

**Department of Water and  
Environmental Regulation**