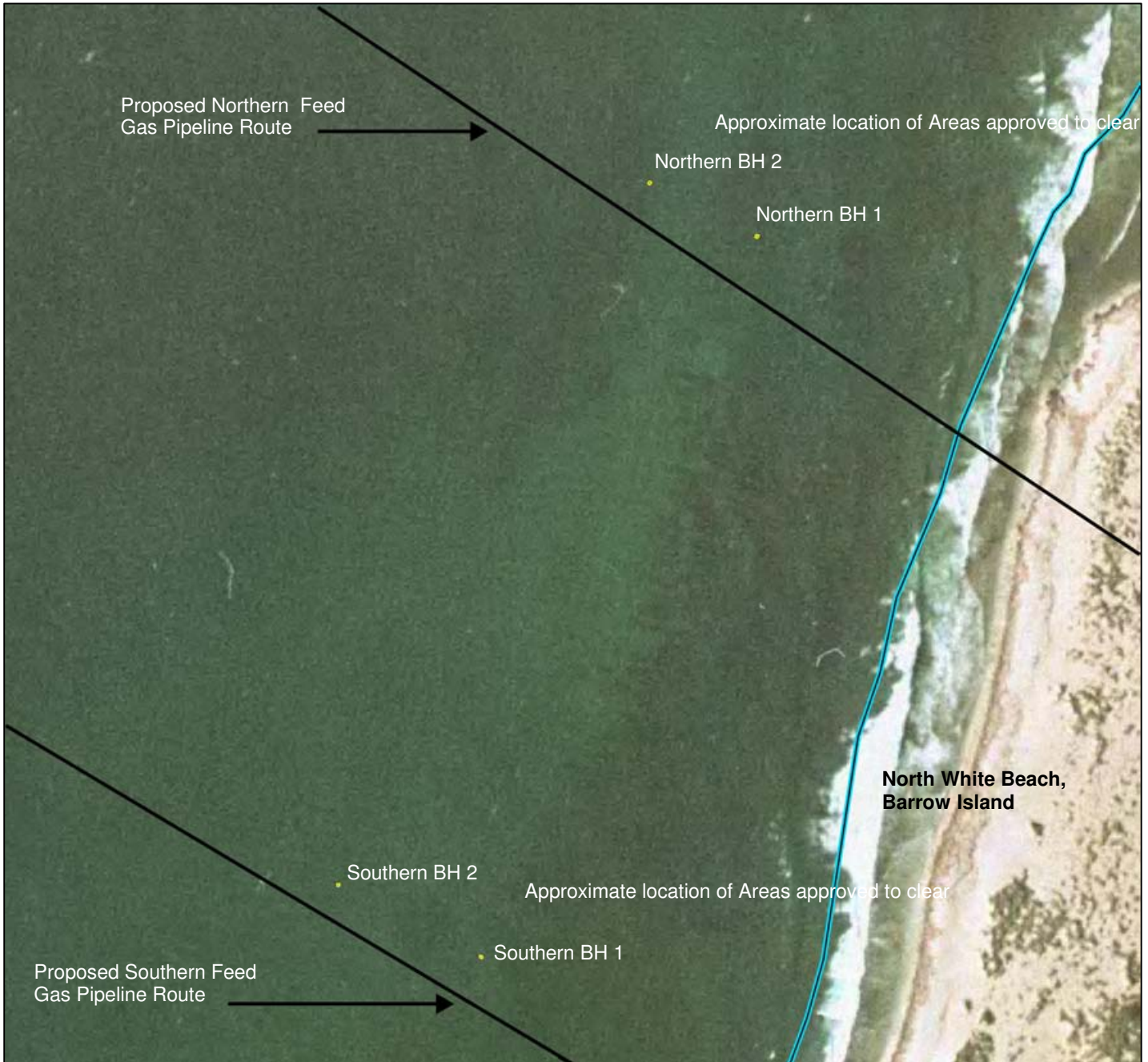





Plan 794/1




LEGEND


 Land parcels related to instrument

Clearing Instruments

 Areas Applied to Clear
 Areas Subject to Conditions (cont)

 Areas Approved to Clear

 Cadastre - DLI 1/09/05

 Towns - DLI 8/04

 Barrow and Montebello Islands 0.8m Orthomosaic - DLI 10/01



0  ~100 m

Scale 1:3555

(Approximate when reproduced at A4)

Geocentric Datum Australia 1994

Note: the data in this map have not been projected. This may result in geometric distortion or measurement inaccuracies.

..... Date

Officer with delegated authority under Section 20 of the Environmental Protection Act 1986

Information derived from this map should be confirmed with the data custodian acknowledged by the agency acronym in the legend.



WA Crown Copyright 2002