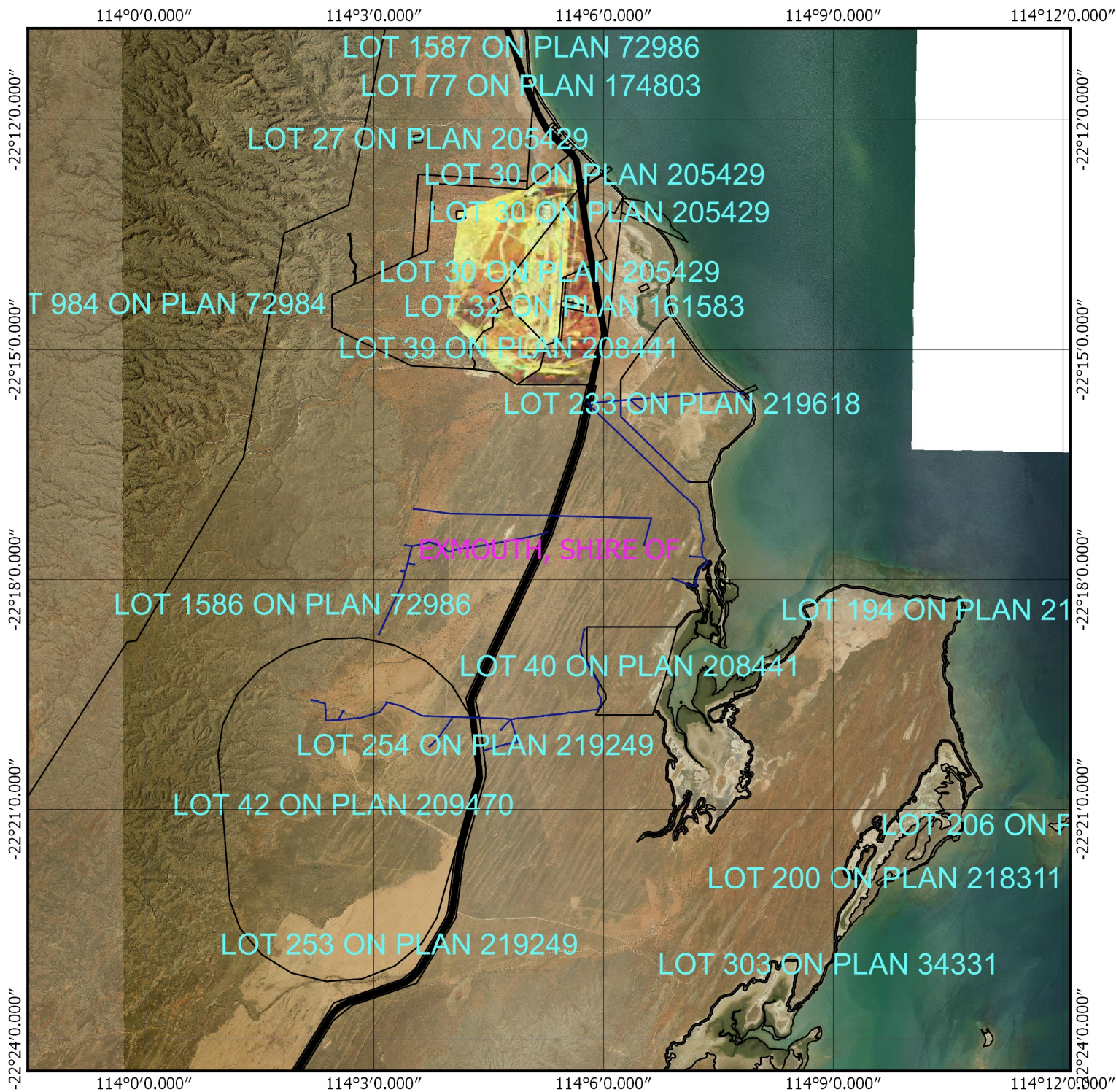




CPS 7946_1 - Context map





Legend


 Local Govt. Authorities (LGA)


 Clearing Instruments Proposal

TGDB Roads - All


 Highway, Freeway

 Main road sealed

 Main road unsealed

 Minor road sealed

 Minor road unsealed

 Cadastre
Virtual Mosaic



1:100,000

MGA 94

Geocentric Datum of Australia 1994

.....Date.....

Officer with delegated authority under Section 20
of the Environmental Protection Act 1986



GOVERNMENT OF
WESTERN AUSTRALIA

1000 0 1000 2000 3000 4000 m

