





# CPS 7954/1 Amended area



## Legend

-  Imagery
-  Clearing Instruments Proposals
-  Roads
-  Cadastre



1:1,951

(Approximate when reproduced at A4)

GDA 94 (Lat/Long)

Geocentric Datum of Australia

..... Date .....