

# CPS 7959/1 - Context Map

31.493471°S

31.493471°S

116.075539°E

116.294589°E

116.075539°E


116.294589°E




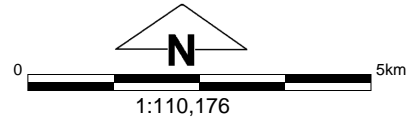
31.590151°S

31.590151°S

## Legend

 Imagery

 Clearing Instruments Proposals



(Approximate when reproduced at A4)

GDA 94 (Lat/Long)

Geocentric Datum of Australia 1994

..... Date .....



GOVERNMENT OF  
WESTERN AUSTRALIA  
WA Crown Copyright 2018